

# A12 Chelmsford to A120 widening scheme

TR010060

## 2.2.3 TEMPORARY WORKS PLANS

APFP Regulation 5(2)(j)

Planning Act 2008

Infrastructure Planning (Applications: Prescribed  
Forms and Procedure) Regulations 2009

Volume 2

June 2023

Infrastructure Planning

Planning Act 2008

**A12 Chelmsford to A120 widening scheme**

Development Consent Order 202[ ]

---





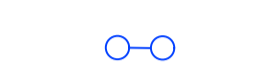



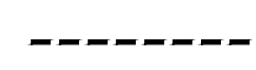













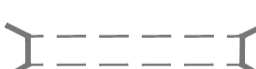
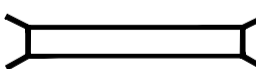
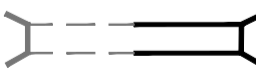





**TEMPORARY WORKS PLANS**

---





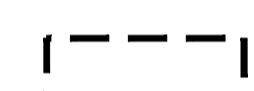
<b>Regulation Reference</b>	Regulation 5(2)(j)
<b>Planning Inspectorate Scheme Reference</b>	TR010060
<b>Application Document Reference</b>	TR010060/APP/2.2.3
<b>Author</b>	A12 Project Team and National Highways

<b>Version</b>	<b>Date</b>	<b>Status of Version</b>
P03	June 2023	DCO Changes





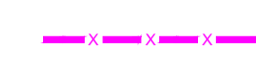

### LEGEND (PERMANENT WORKS)

-  ORDER LIMITS
-  ORDER LIMITS EXCLUSION ZONE
-  ADMINISTRATIVE BOUNDARY
-  WORK CENTERLINE
-  COMMENCEMENT OF LINEAR WORKS
-  TERMINATION OF LINEAR WORKS
-  ROUNDABOUT WORKS - COMMENCEMENT AND TERMINATION POINT
-  ATTENUATION POND
-  PROPOSED ATTENUATION POND OUTFALL CONNECTION
-  PROPOSED RETAINING WALL
-  EXISTING RETAINING WALL
-  LIMITS OF DEVIATION OF FLOOD MITIGATION AREA
-  LIMITS OF DEVIATION FOR PERMANENT WORKS
-  BORROW PITS - RESTORATION WORKS
-  PROPOSED CUT-OFF DITCH
-  EXISTING DITCH / MINOR WATERCOURSE (TO BE RETAINED)
-  EXISTING DITCH / MINOR WATERCOURSE (TO BE REALIGNED)
-  EXISTING DITCH / MINOR WATERCOURSE (TO BE ABANDONED)
-  NEW OR MODIFIED BRIDGE DECK
-  EXISTING BRIDGE DECK
-  NEW FOOTPATH / BRIDLEWAY
-  EXISTING PUBLIC RIGHT OF WAY
-  NEW STANDALONE CYCLE TRACK
-  EXISTING CULVERT (TO BE RETAINED)
-  PROPOSED CULVERT - MINOR WATERCOURSE
-  EXISTING CULVERT (TO BE EXTENDED)
-  EXISTING CULVERT (TO BE ABANDONED)
-  PRIVATE MEANS OF ACCESS
-  PROPOSED TECHNOLOGY GANTRY (CANTILEVER)
-  PROPOSED TECHNOLOGY GANTRY

### LEGEND (TEMPORARY WORKS)

-  ORDER LIMITS
-  ORDER LIMITS EXCLUSION ZONE
-  ADMINISTRATIVE BOUNDARY
-  MAIN COMPOUNDS
-  SATELLITE COMPOUNDS
-  TRAFFIC MANAGEMENT RECOVERY AREA
-  TEMPORARY CAR PARK
-  BORROW PIT - EXCAVATION WORKS
-  HAUL ROADS
-  TEMPORARY ROADS
-  LIMITS OF DEVIATION - TEMPORARY WORKS
-  TEMPORARY BRIDGE
-  TEMPORARY OFFICE FOR THIRD PARTY
-  TEMPORARY PRIVATE MEANS OF ACCESS
-  TEMPORARY GAS CROSSING
-  LIMITS OF DEVIATION SEPARATION

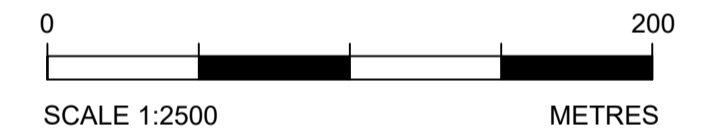
### LEGEND (UTILITY DIVERSIONS)

-  ORDER LIMITS
-  ORDER LIMITS EXCLUSION ZONE
-  ADMINISTRATIVE BOUNDARY
-  SINGLE UTILITY
-  MULTIPLE UTILITIES
-  LIMITS OF DEVIATION - UTILITIES

#### NOTES

THIS WORKS PLANS LEGEND SHOULD BE READ IN CONJUNCTION WITH:

1. THE LOCATION KEY PLAN.
2. THE WORKS PLANS DRAWINGS.



P01	01/08/22	FINAL FOR DCO SUBMISSION	ES	WD	CA	DT
P02	26/09/22	POST-DCO ACCEPTANCE	RK	CA	RM	RM
P03	30/09/22	POST-DCO ACCEPTANCE	ES	CA	RM	RM
Rev	Rev. Date	Purpose of revision	Drawn	Checked	Rev'd	Apprv'd

Development Consent Order Number:	TR010060	Development Consent Order Drawing Number:	TR010060/APP/2.2
-----------------------------------	----------	---	------------------

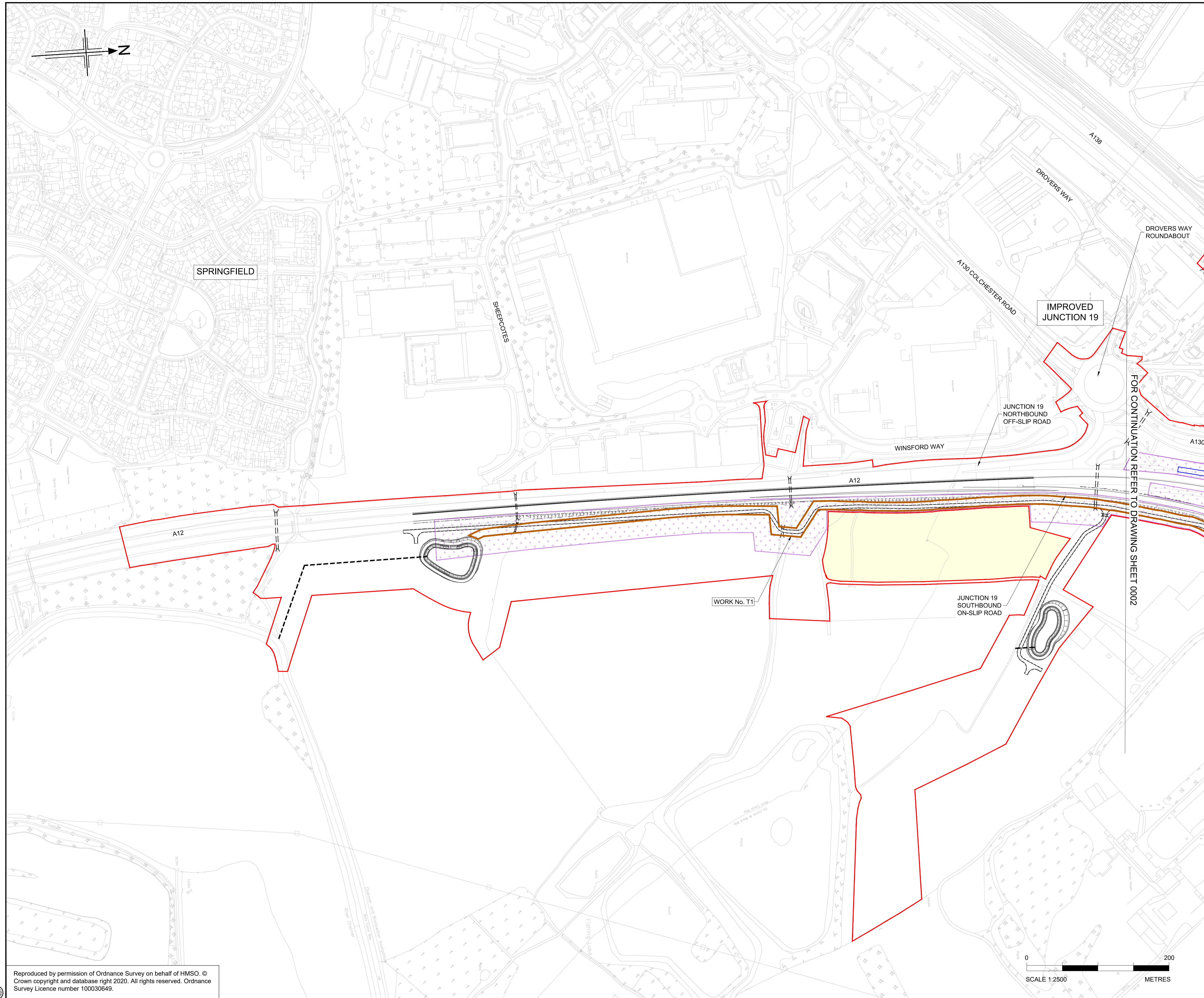


Project  
**A12 CHELMSFORD TO A120 WIDENING SCHEME**

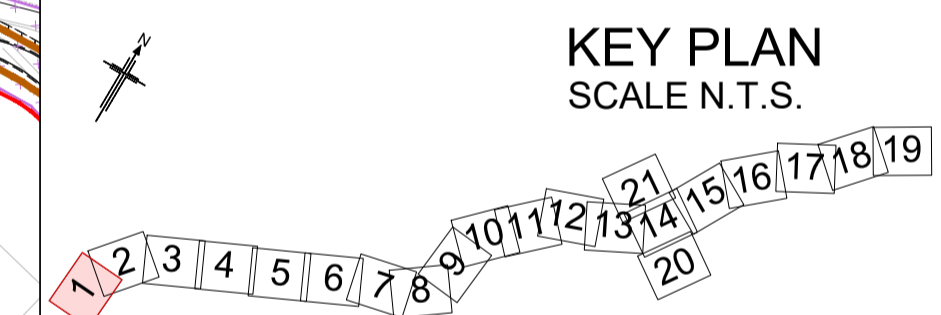
Drawing title  
**WORKS PLANS LEGEND**

Regulation	REGULATION 5(2)(j)		
Purpose of issue	DCO APPLICATION		
State Code	Statutory Procedures and Powers		
Project Stage	PCF4	Drawing status	S4
Scale at A1 (841x594mm)			
Jacobs No.	B36601D1	Rev	P03
Client no.	HE551497		

Drawing number	HE551497	Originator	JAC	Volume	LDC
Location	SCHW	Role	-DR-	Number	C-0922



- NOTES
1. ALL DIMENSIONS ARE IN METRES UNLESS OTHERWISE STATED.
  2. THE PROPOSED WORKS WILL BE SUBJECT TO DETAILED DESIGN DEVELOPMENT. ANY CHANGES WILL BE LIMITED TO BEING WITHIN THE ORDER LIMITS OR THE RELEVANT LIMITS OF DEVIATION WHERE NOT COINCIDENT WITH THE ORDER LIMITS AND SUBJECT TO THE REQUIREMENTS OF SCHEDULE 2 TO THE DEVELOPMENT CONSENT ORDER (APPLICATION DOCUMENT REFERENCE TR10060/APP/3.1).
  3. THE BASE MAPPING IS BASED ON ORDNANCE SURVEY (O/S) DATA.
  4. WORKS ARE DESCRIBED IN SCHEDULE 1(AUTHORISED DEVELOPMENT) OF THE DEVELOPMENT CONSENT ORDER [TR10060/APP/3.1].
  5. THESE WORKS PLANS SHOULD BE READ IN CONJUNCTION WITH ALL OTHER APPLICATION DOCUMENTS.



Rev	Rev. Date	Purpose of revision	Drawn	Checked	Rev'd	Apprv'd
P01	08/08/22	FINAL FOR DCO SUBMISSION	WD	CA	CA	SG

Development Consent Order Number: TR010060  
 Development Consent Order Drawing Number: TR010060/APP/2.2.3

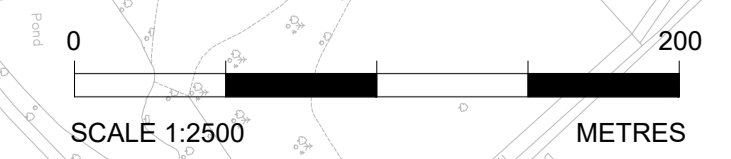


Project: A12 CHELMSFORD TO A120 WIDENING SCHEME

Drawing title: **WORKS PLANS  
 TEMPORARY WORKS  
 SHEET 01 OF 21**

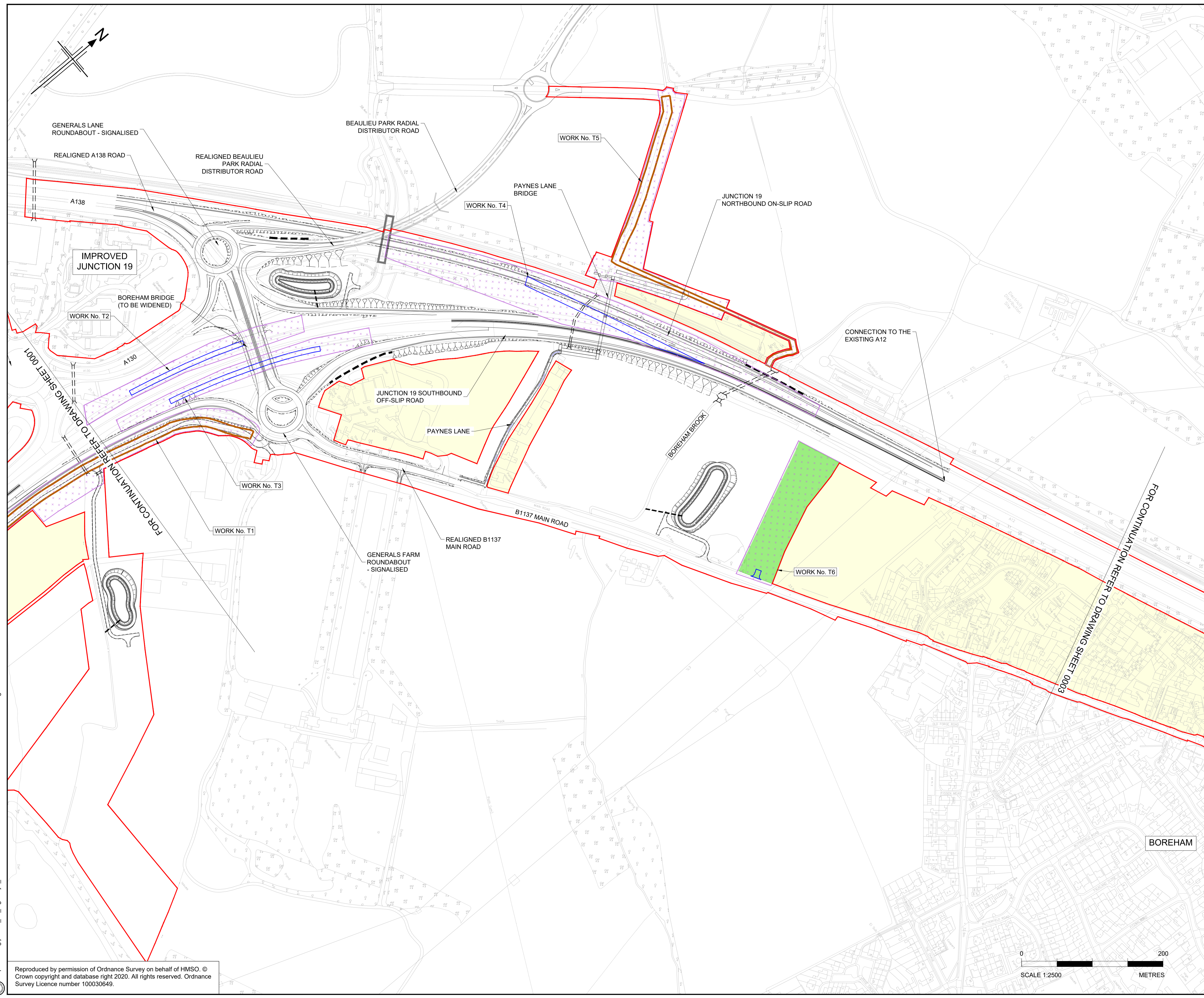
Regulation	REGULATION 5(2)(d)	
Purpose of issue	DCO APPLICATION	
State Code	Preliminary	
Project Stage	PCF3	Drawing status
Scale at A1 (841x594mm)	1:2500	S4
Jacobs No.	B36601D1	Rev
Client no.	HE551497	P01

Drawing number: HE551497 - JAC - LDC - SCHW - DR - C -0961  
 Originator: JAC  
 Volume: LDC  
 Location: SCHW  
 Type: DR  
 Role: C  
 Number: 0961

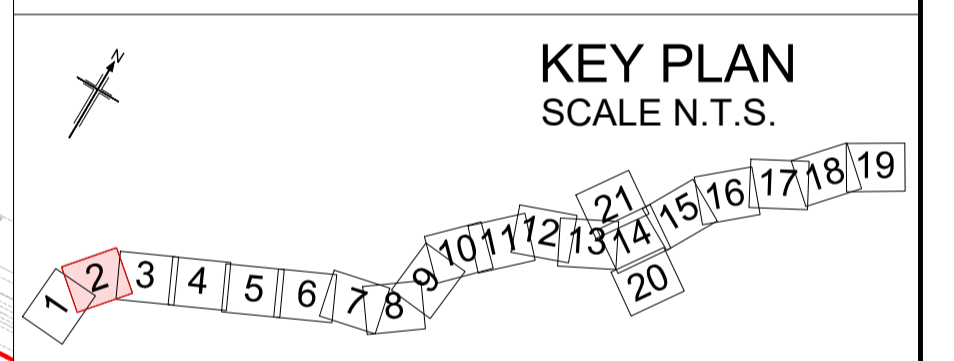


c:\pwworking\jacobs\_uk\_highways\_ssa\heihourad\01555451\HE551497-JAC-LDC-SCHW-DR-C-0961.dwg - 08/08/2022 17:21:18 - A1Frame - ElnourA

Reproduced by permission of Ordnance Survey on behalf of HMSO. © Crown copyright and database right 2020. All rights reserved. Ordnance Survey Licence number 100030649.



- NOTES**
1. ALL DIMENSIONS ARE IN METRES UNLESS OTHERWISE STATED.
  2. THE PROPOSED WORKS WILL BE SUBJECT TO DETAILED DESIGN DEVELOPMENT. ANY CHANGES WILL BE LIMITED TO BEING WITHIN THE ORDER LIMITS OR THE RELEVANT LIMITS OF DEVIATION WHERE NOT COINCIDENT WITH THE ORDER LIMITS AND SUBJECT TO THE REQUIREMENTS OF SCHEDULE 2 TO THE DEVELOPMENT CONSENT ORDER (APPLICATION DOCUMENT REFERENCE TR10060/APP/3.1).
  3. THE BASE MAPPING IS BASED ON ORDNANCE SURVEY (O/S) DATA.
  4. WORKS ARE DESCRIBED IN SCHEDULE 1(AUTHORISED DEVELOPMENT) OF THE DEVELOPMENT CONSENT ORDER [TR10060/APP/3.1].
  5. THESE WORKS PLANS SHOULD BE READ IN CONJUNCTION WITH ALL OTHER APPLICATION DOCUMENTS.



P01	08/08/22	FINAL FOR DCO SUBMISSION	WD	CA	CA	SG
P02	22/05/23	DCO CHANGE	AE	LH	RM	RM
Rev	Rev. Date	Purpose of revision	Drawn	Checked	Rev'd	Appr'd

Development Consent Order Number:	Development Consent Order Drawing Number:
TR010060	TR010060/APP/2.2.3



Project  
A12 CHELMSFORD TO A120 WIDENING SCHEME

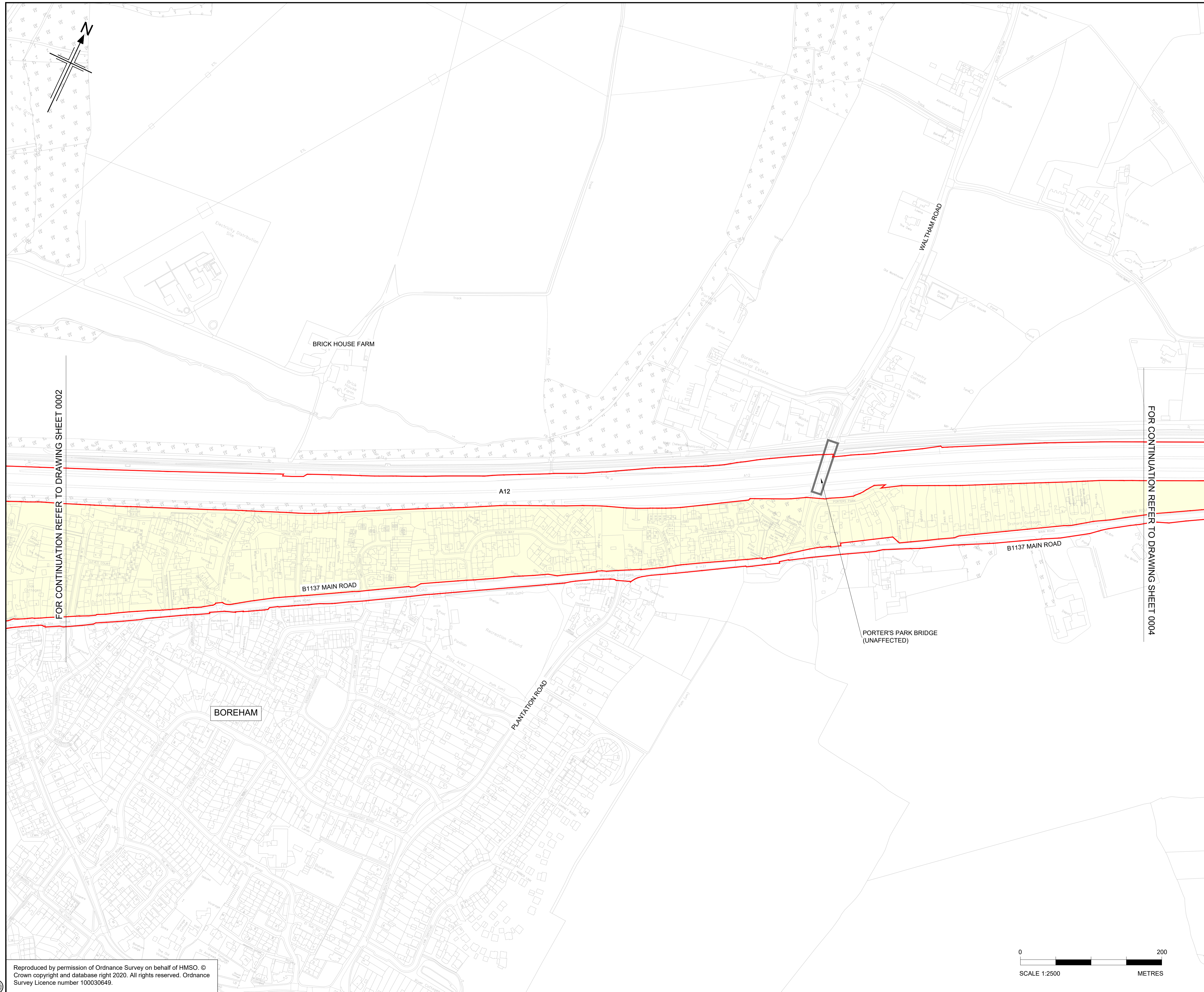
Drawing title  
**WORKS PLANS  
TEMPORARY WORKS  
SHEET 02 OF 21**

Regulation	REGULATION 8(1)(k)	
Purpose of issue	DCO EXAM	
State Code	Statutory Procedures and Powers	
Project Stage	PCF 4	Drawing status
Scale at A1 (841x594mm)	1:2500	S4
Jacobs No.	B36601D1	Rev
Client no.	HE551497	P02

Drawing number  
HE551497 - JAC - LDC - SCHW - DR - C -0962

C:\working\jacobs\_uk\_highways\_ssa\elnour\155545\HE551497-JAC-LDC-SCHW-DR-C-0962.dwg - 23/05/2023 08:24:31 - A1Frame - ElnourA

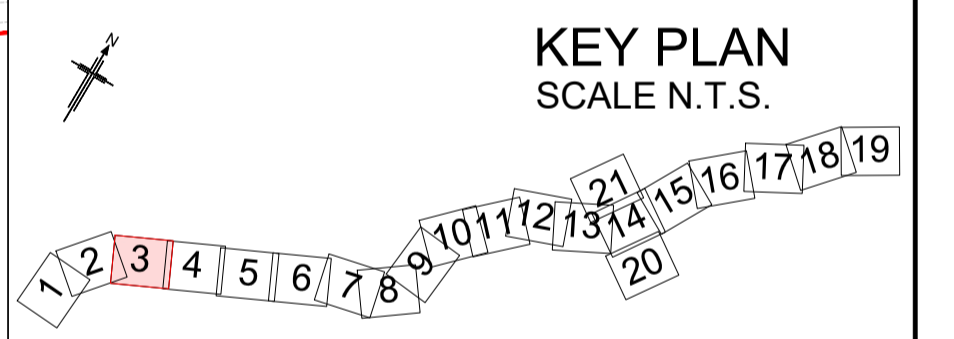
Reproduced by permission of Ordnance Survey on behalf of HMSO. © Crown copyright and database right 2020. All rights reserved. Ordnance Survey Licence number 100030649.



- NOTES**
1. ALL DIMENSIONS ARE IN METRES UNLESS OTHERWISE STATED.
  2. THE PROPOSED WORKS WILL BE SUBJECT TO DETAILED DESIGN DEVELOPMENT. ANY CHANGES WILL BE LIMITED TO BEING WITHIN THE ORDER LIMITS OR THE RELEVANT LIMITS OF DEVIATION WHERE NOT COINCIDENT WITH THE ORDER LIMITS AND SUBJECT TO THE REQUIREMENTS OF SCHEDULE 2 TO THE DEVELOPMENT CONSENT ORDER (APPLICATION DOCUMENT REFERENCE TR10060/APP/3.1).
  3. THE BASE MAPPING IS BASED ON ORDNANCE SURVEY (O/S) DATA.
  4. WORKS ARE DESCRIBED IN SCHEDULE 1(AUTHORISED DEVELOPMENT) OF THE DEVELOPMENT CONSENT ORDER [TR10060/APP/3.1].
  5. THESE WORKS PLANS SHOULD BE READ IN CONJUNCTION WITH ALL OTHER APPLICATION DOCUMENTS.

FOR CONTINUATION REFER TO DRAWING SHEET 0002

FOR CONTINUATION REFER TO DRAWING SHEET 0004



Rev	Rev. Date	Purpose of revision	Drawn	Checked	Rev'd	Apprv'd
P01	08/08/22	FINAL FOR DCO SUBMISSION	WD	CA	CA	SG

Development Consent Order Number:	Development Consent Order Drawing Number:
TR010060	TR010060/APP/2.2.3

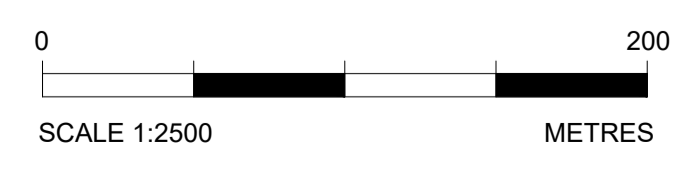


**Project**  
A12 CHELMSFORD TO A120 WIDENING SCHEME

**Drawing title**  
WORKS PLANS  
TEMPORARY WORKS  
SHEET 03 OF 21

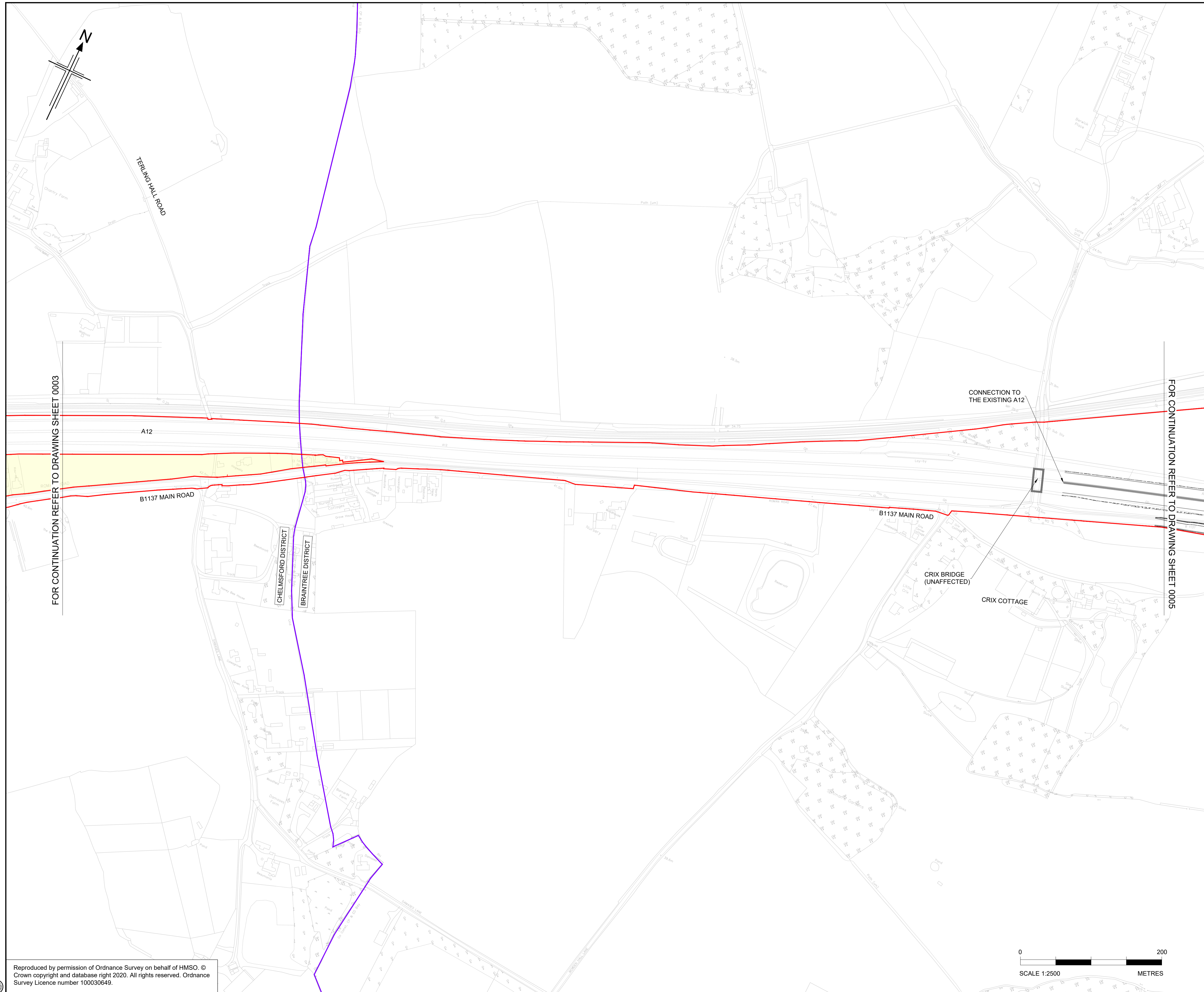
Regulation	REGULATION 5(2)(f)		
Purpose of issue	DCO APPLICATION		
State Code	Preliminary		
Project Stage	PCF3	Drawing status	
Scale at A1 (841x594mm)	1:2500	S4	
Jacobs No.	B36601D1	Rev	
Client no.	HE551497	P01	

Drawing number  
PIN | Originator | Volume  
**HE551497 - JAC - LDC -**  
Location | Type | Role | Number  
**SCHW -DR- C -0963**



c:\pwworking\jacobs\_uk\_highways\_ssa\hehoura\01555451HE551497-JAC-LDC-SCHW-DR-C-0963.dwg - 08/08/2022 17:24:36 - A1Frame - Elnour

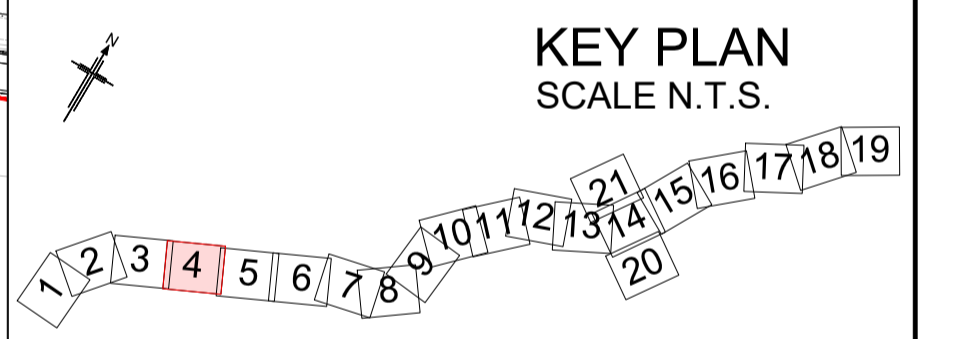
Reproduced by permission of Ordnance Survey on behalf of HMSO. © Crown copyright and database right 2020. All rights reserved. Ordnance Survey Licence number 100030649.



FOR CONTINUATION REFER TO DRAWING SHEET 0003

FOR CONTINUATION REFER TO DRAWING SHEET 0005

- NOTES**
1. ALL DIMENSIONS ARE IN METRES UNLESS OTHERWISE STATED.
  2. THE PROPOSED WORKS WILL BE SUBJECT TO DETAILED DESIGN DEVELOPMENT. ANY CHANGES WILL BE LIMITED TO BEING WITHIN THE ORDER LIMITS OR THE RELEVANT LIMITS OF DEVIATION WHERE NOT COINCIDENT WITH THE ORDER LIMITS AND SUBJECT TO THE REQUIREMENTS OF SCHEDULE 2 TO THE DEVELOPMENT CONSENT ORDER (APPLICATION DOCUMENT REFERENCE TR10060/APP/3.1).
  3. THE BASE MAPPING IS BASED ON ORDNANCE SURVEY (O/S) DATA.
  4. WORKS ARE DESCRIBED IN SCHEDULE 1(AUTHORISED DEVELOPMENT) OF THE DEVELOPMENT CONSENT ORDER [TR10060/APP/3.1].
  5. THESE WORKS PLANS SHOULD BE READ IN CONJUNCTION WITH ALL OTHER APPLICATION DOCUMENTS.



Rev	Rev. Date	Purpose of revision	Drawn	Checked	Rev'd	Apprv'd
P01	08/08/22	FINAL FOR DCO SUBMISSION	WD	CA	CA	SG

Development Consent Order Number: TR010060  
 Development Consent Order Drawing Number: TR010060/APP/2.2.3



**Project**  
 A12 CHELMSFORD TO A120 WIDENING SCHEME

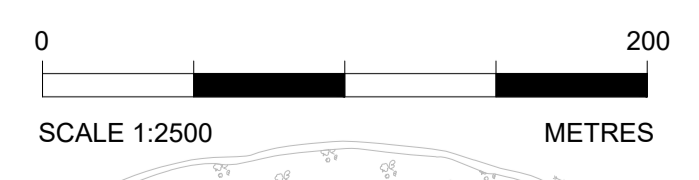
**Drawing title**  
 WORKS PLANS  
 TEMPORARY WORKS  
 SHEET 04 OF 21

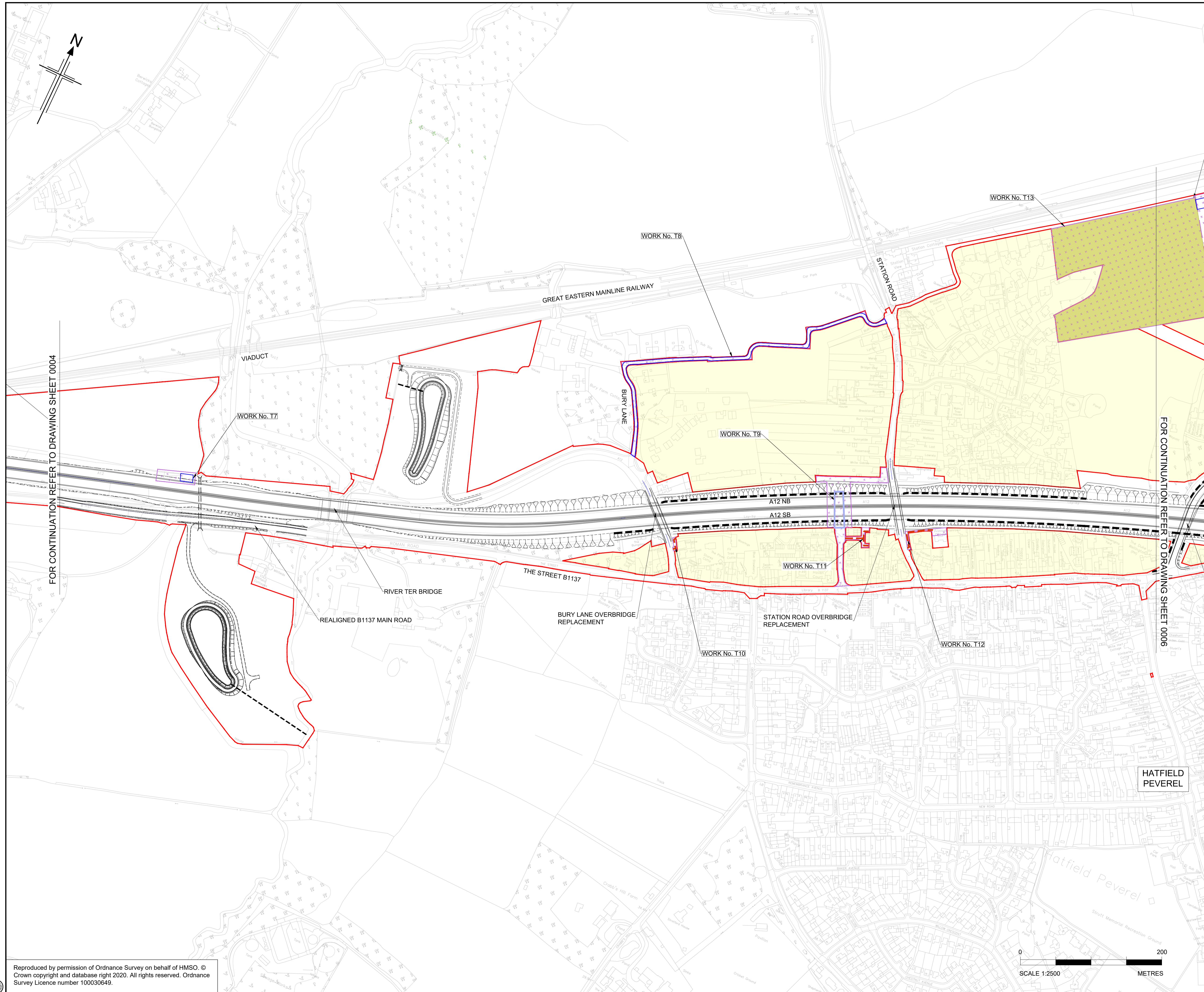
Regulation	REGULATION 5(2)(i)		
Purpose of issue	DCO APPLICATION		
State Code	Preliminary		
Project Stage	PCF3	Drawing status	
Scale at A1 (841x594mm)	1:2500	S4	
Jacobs No.	B36601D1	Rev	
Client no.	HE551497	P01	

Drawing number: HE551497 - JAC - LDC - SCHW -DR- C -0964  
 PIN | Originator | Volume | Location | Type | Role | Number

c:\pwworking\jacobs\_uk\_highways\_ssa\heihourad\15555451\HE551497-JAC-LDC-SCHW-DR-C-0964.dwg - 08/08/2022 17:26:17 - A1Frame - ElnourA

Reproduced by permission of Ordnance Survey on behalf of HMSO. © Crown copyright and database right 2020. All rights reserved. Ordnance Survey Licence number 100030649.

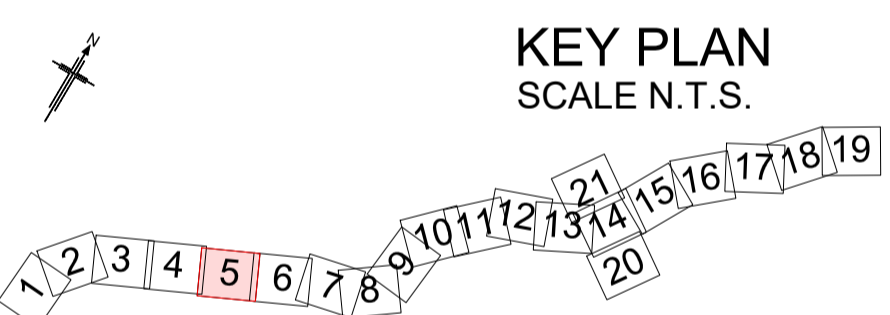




- NOTES**
1. ALL DIMENSIONS ARE IN METRES UNLESS OTHERWISE STATED.
  2. THE PROPOSED WORKS WILL BE SUBJECT TO DETAILED DESIGN DEVELOPMENT. ANY CHANGES WILL BE LIMITED TO BEING WITHIN THE ORDER LIMITS OR THE RELEVANT LIMITS OF DEVIATION WHERE NOT COINCIDENT WITH THE ORDER LIMITS AND SUBJECT TO THE REQUIREMENTS OF SCHEDULE 2 TO THE DEVELOPMENT CONSENT ORDER (APPLICATION DOCUMENT REFERENCE TR10060/APP/3.1).
  3. THE BASE MAPPING IS BASED ON ORDNANCE SURVEY (O/S) DATA.
  4. WORKS ARE DESCRIBED IN SCHEDULE 1(AUTHORISED DEVELOPMENT) OF THE DEVELOPMENT CONSENT ORDER [TR10060/APP/3.1].
  5. THESE WORKS PLANS SHOULD BE READ IN CONJUNCTION WITH ALL OTHER APPLICATION DOCUMENTS.

FOR CONTINUATION REFER TO DRAWING SHEET 0004

FOR CONTINUATION REFER TO DRAWING SHEET 0006



Rev	Rev. Date	Purpose of revision	Drawn	Checked	Rev'd	Apprv'd
P01	08/08/22	FINAL FOR DCO SUBMISSION	WD	CA	CA	SG

Development Consent Order Number: TR010060  
 Development Consent Order Drawing Number: TR010060/APP/2.2.3



**Project**  
A12 CHELMSFORD TO A120 WIDENING SCHEME

**Drawing title**  
WORKS PLANS  
TEMPORARY WORKS  
SHEET 05 OF 21

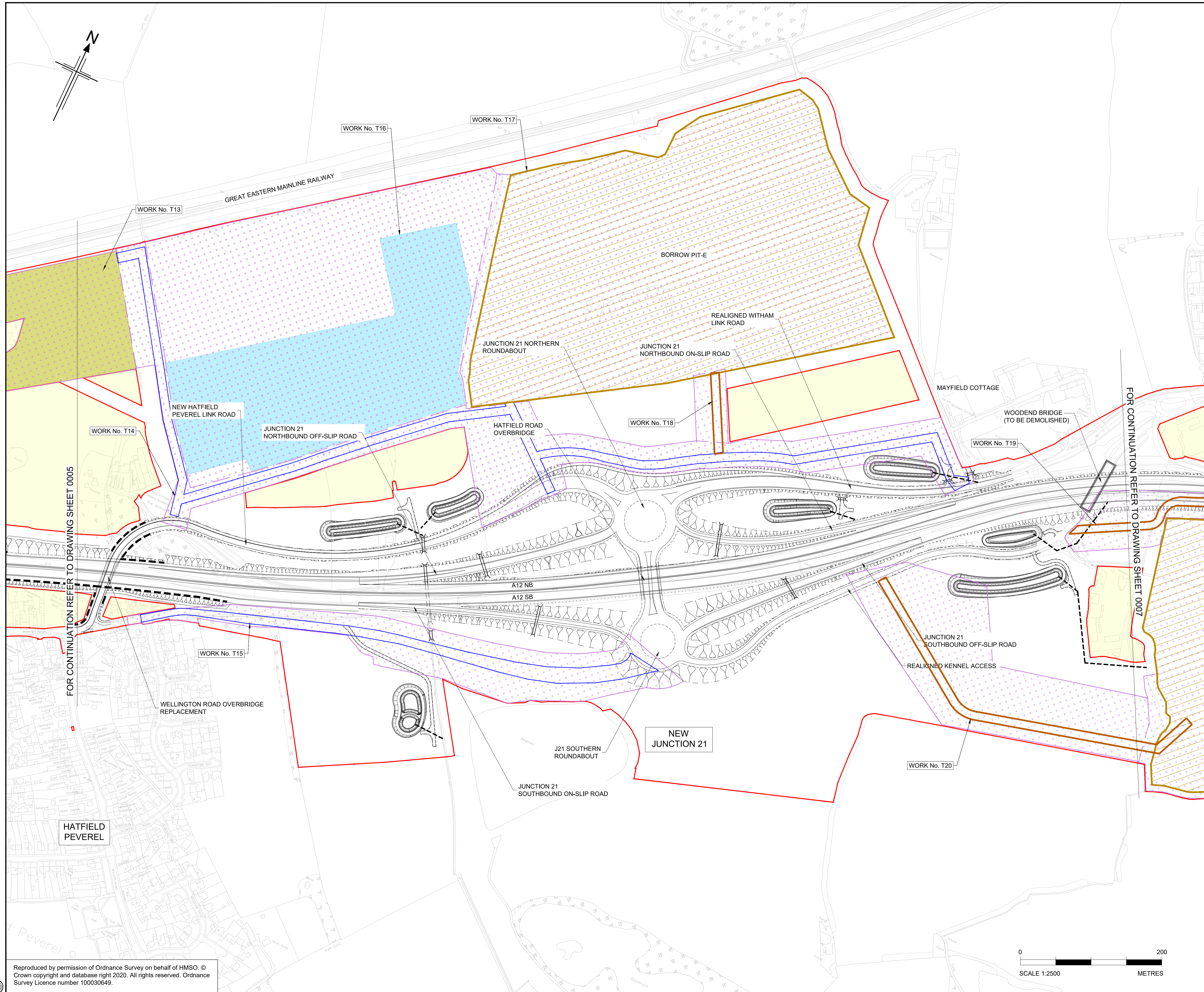
Regulation	REGULATION 5(2)(d)		
Purpose of issue	DCO APPLICATION		
State Code	Preliminary		
Project Stage	PCF3	Drawing status	S4
Scale at A1 (841x594mm)	1:2500	Rev	P01
Jacobs No.	B36601D1		
Client no.	HE551497		

Drawing number: HE551497 - JAC - LDC - SCHW -DR- C -0965  
 PIN: | Originator: | Volume: |  
 Location: | Type: | Role: | Number:

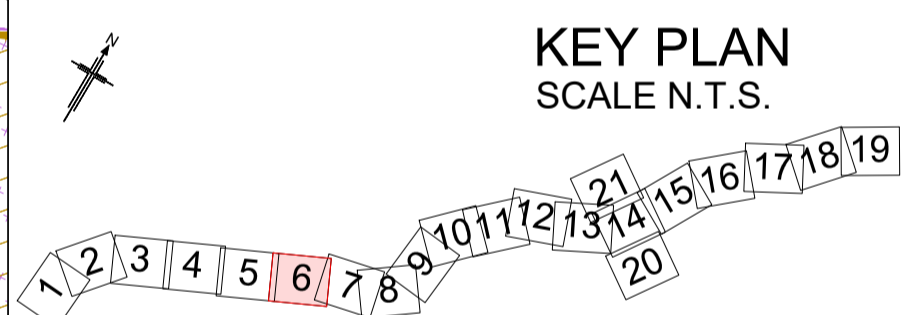
c:\pwworking\jacobs\_uk\_highways\_ssf\hehourat01555451\HE551497-JAC-LDC-SCHW-DR-C-0965.dwg - 08/08/2022 17:27:57 - A1Frame - ElnourA

Reproduced by permission of Ordnance Survey on behalf of HMSO. © Crown copyright and database right 2020. All rights reserved. Ordnance Survey Licence number 100030649.





- NOTES
1. ALL DIMENSIONS ARE IN METRES UNLESS OTHERWISE STATED.
  2. THE PROPOSED WORKS WILL BE SUBJECT TO DETAILED DESIGN DEVELOPMENT. ANY CHANGES WILL BE LIMITED TO BEING WITHIN THE ORDER LIMITS OR THE RELEVANT LIMITS OF DEVIATION WHERE NOT COINCIDENT WITH THE ORDER LIMITS AND SUBJECT TO THE REQUIREMENTS OF SCHEDULE 2 TO THE DEVELOPMENT CONSENT ORDER (APPLICATION DOCUMENT REFERENCE TR10060/APP/3.1).
  3. THE BASE MAPPING IS BASED ON ORDNANCE SURVEY (O/S) DATA.
  4. WORKS ARE DESCRIBED IN SCHEDULE 1(AUTHORISED DEVELOPMENT) OF THE DEVELOPMENT CONSENT ORDER [TR10060/APP/3.1].
  5. THESE WORKS PLANS SHOULD BE READ IN CONJUNCTION WITH ALL OTHER APPLICATION DOCUMENTS.



Rev	Rev. Date	Purpose of revision	Drawn	Checked	Rev'd	Apprv'd
P01	08/08/22	FINAL FOR DCO SUBMISSION	WD	CA	CA	SG

Development Consent Order Number: TR010060  
 Development Consent Order Drawing Number: TR010060/APP/2.2.3



Project: A12 CHELMSFORD TO A120 WIDENING SCHEME

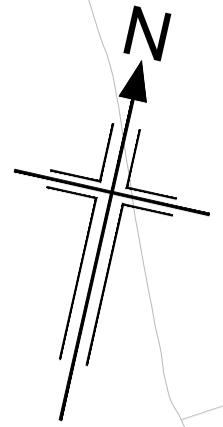
Drawing title: **WORKS PLANS  
 TEMPORARY WORKS  
 SHEET 06 OF 21**

Regulation	REGULATION 5(2)(i)		
Purpose of issue	DCO APPLICATION		
State Code	Preliminary	Drawing status	
Project Stage	PCF3	S4	
Scale at A1 (841x594mm)	1:2500	Rev	
Jacobs No.	B36601D1	P01	
Client no.	HE551497		

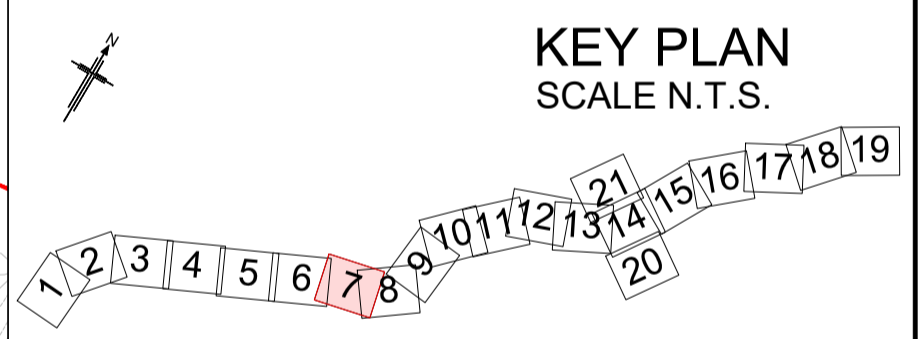
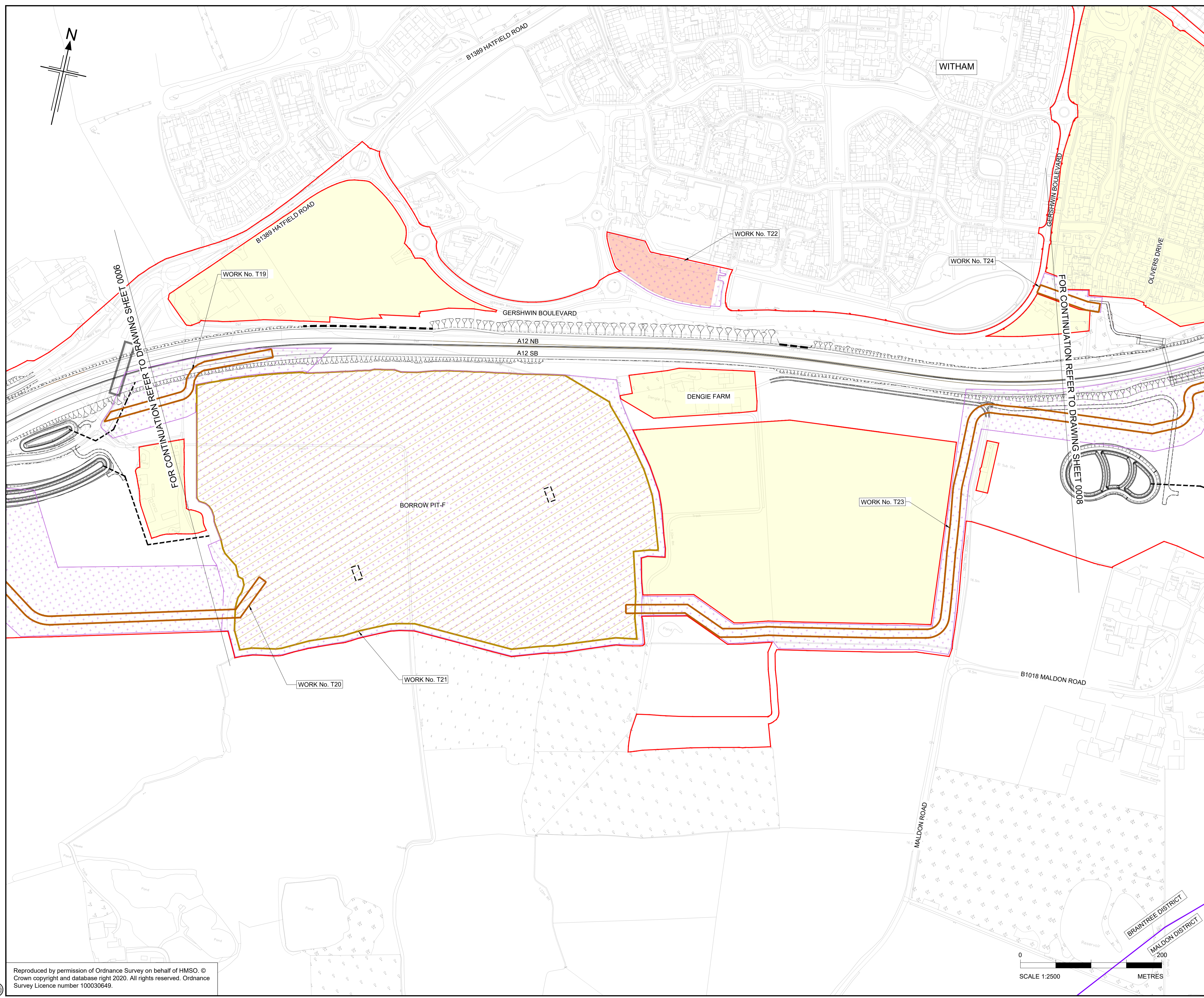
Drawing number: HE551497 - JAC - LDC - SCHW - DR - C - 0966  
 Location: Type | Role | Number

c:\pwworking\jacobs\_uk\_highways\_ssa\he551497\HE551497-LDC-SCHW-DR-C-0966.dwg - 08/08/2022 17:29:37 - A1Frame - ElnourA

Reproduced by permission of Ordnance Survey on behalf of HMSO. © Crown copyright and database right 2020. All rights reserved. Ordnance Survey Licence number 100030649.



- NOTES
1. ALL DIMENSIONS ARE IN METRES UNLESS OTHERWISE STATED.
  2. THE PROPOSED WORKS WILL BE SUBJECT TO DETAILED DESIGN DEVELOPMENT. ANY CHANGES WILL BE LIMITED TO BEING WITHIN THE ORDER LIMITS OR THE RELEVANT LIMITS OF DEVIATION WHERE NOT COINCIDENT WITH THE ORDER LIMITS AND SUBJECT TO THE REQUIREMENTS OF SCHEDULE 2 TO THE DEVELOPMENT CONSENT ORDER (APPLICATION DOCUMENT REFERENCE TR10060/APP/3.1).
  3. THE BASE MAPPING IS BASED ON ORDNANCE SURVEY (O/S) DATA.
  4. WORKS ARE DESCRIBED IN SCHEDULE 1(AUTHORISED DEVELOPMENT) OF THE DEVELOPMENT CONSENT ORDER [TR10060/APP/3.1].
  5. THESE WORKS PLANS SHOULD BE READ IN CONJUNCTION WITH ALL OTHER APPLICATION DOCUMENTS.



Rev	Rev. Date	Purpose of revision	Drawn	Checked	Rev'd	Appr'd
P01	08/08/22	FINAL FOR DCO SUBMISSION	WD	CA	CA	SG

Development Consent Order Number: TR010060  
 Development Consent Order Drawing Number: TR010060/APP/2.2.3

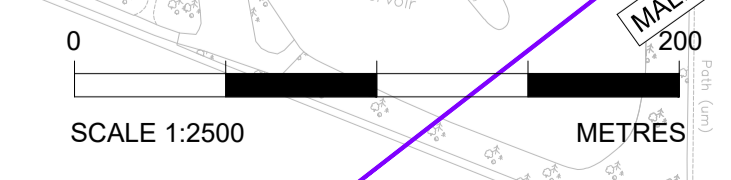


Project: A12 CHELMSFORD TO A120 WIDENING SCHEME

Drawing title: WORKS PLANS  
 TEMPORARY WORKS  
 SHEET 07 OF 21

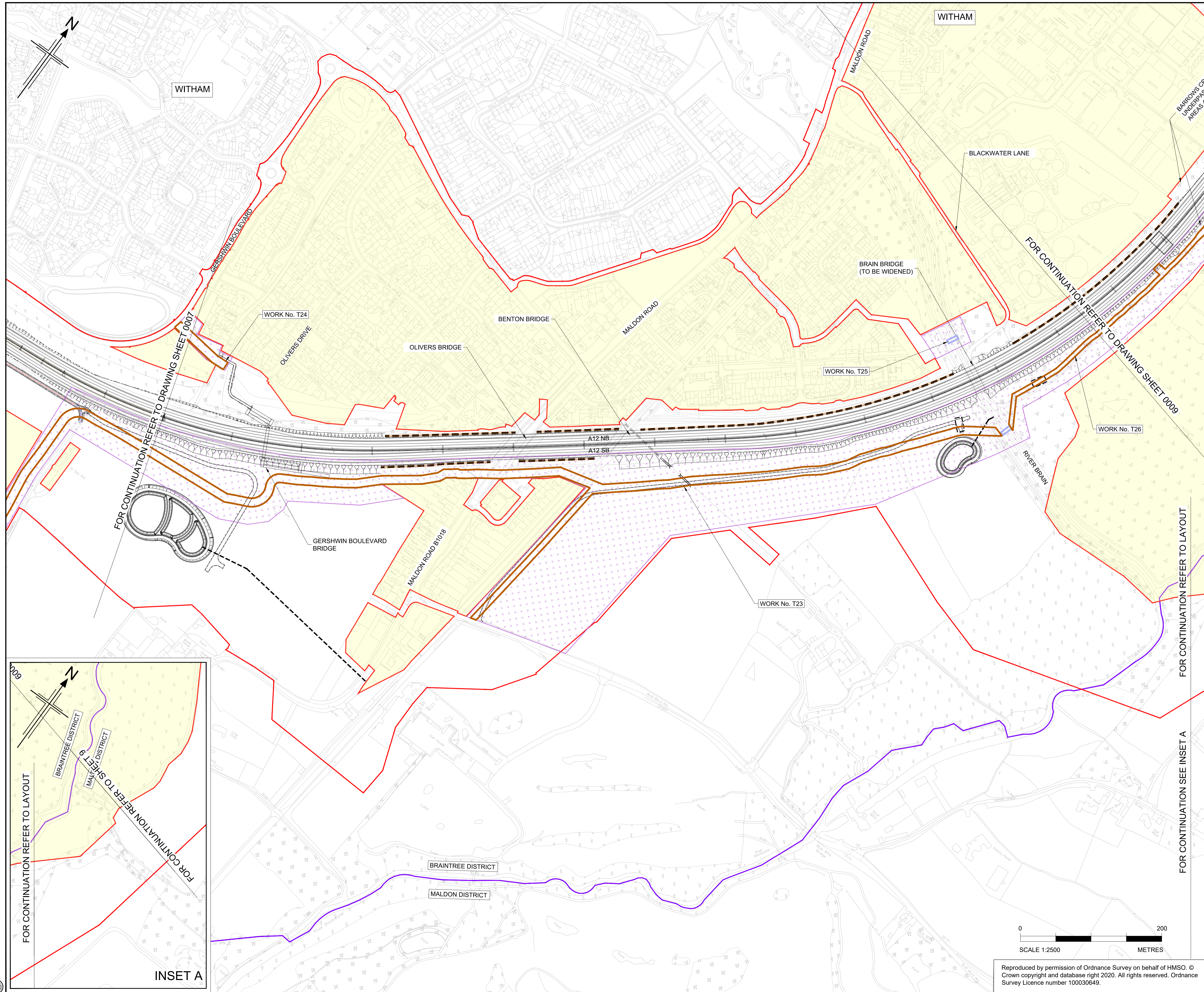
Regulation	REGULATION 5(2)(i)	
Purpose of issue	DCO APPLICATION	
State Code	Preliminary	Drawing status
Project Stage	PCF3	S4
Scale at A1 (841x594mm)	1:2500	Rev
Jacobs No.	B36601D1	P01
Client no.	HE551497	

Drawing number: HE551497 - JAC - LDC - SCHW -DR- C -0967  
 PIN: | Originator: | Volume: | Location: | Type: | Role: | Number:

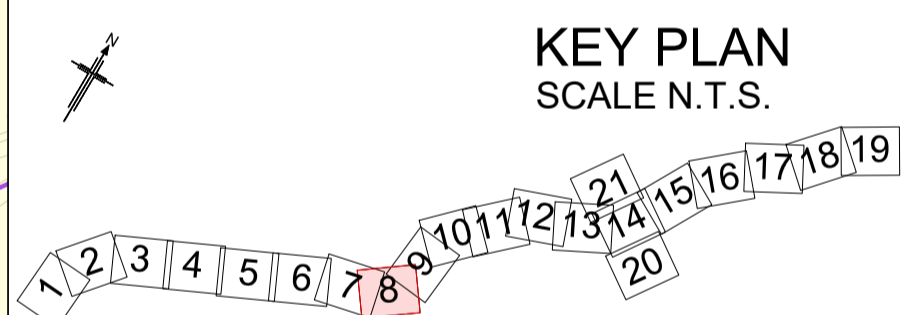


c:\pwworking\jacobs\_uk\_highways\_ssa\elhoura\01555451\HE551497-JAC-LDC-SCHW-DR-C-0967.dwg - 08/08/2022 17:31:23 - A1Frame - Elhoura

Reproduced by permission of Ordnance Survey on behalf of HMSO. © Crown copyright and database right 2020. All rights reserved. Ordnance Survey Licence number 100030649.



- NOTES
1. ALL DIMENSIONS ARE IN METRES UNLESS OTHERWISE STATED.
  2. THE PROPOSED WORKS WILL BE SUBJECT TO DETAILED DESIGN DEVELOPMENT. ANY CHANGES WILL BE LIMITED TO BEING WITHIN THE ORDER LIMITS OR THE RELEVANT LIMITS OF DEVIATION WHERE NOT COINCIDENT WITH THE ORDER LIMITS AND SUBJECT TO THE REQUIREMENTS OF SCHEDULE 2 TO THE DEVELOPMENT CONSENT ORDER (APPLICATION DOCUMENT REFERENCE TR10060/APP/3.1).
  3. THE BASE MAPPING IS BASED ON ORDNANCE SURVEY (O/S) DATA.
  4. WORKS ARE DESCRIBED IN SCHEDULE 1(AUTHORISED DEVELOPMENT) OF THE DEVELOPMENT CONSENT ORDER [TR10060/APP/3.1].
  5. THESE WORKS PLANS SHOULD BE READ IN CONJUNCTION WITH ALL OTHER APPLICATION DOCUMENTS.



Rev	Rev. Date	Purpose of revision	Drawn	Checked	Rev'd	Apprv'd
P01	08/08/22	FINAL FOR DCO SUBMISSION	WD	CA	CA	SG

Development Consent Order Number: TR010060  
 Development Consent Order Drawing Number: TR010060/APP/2.2.3



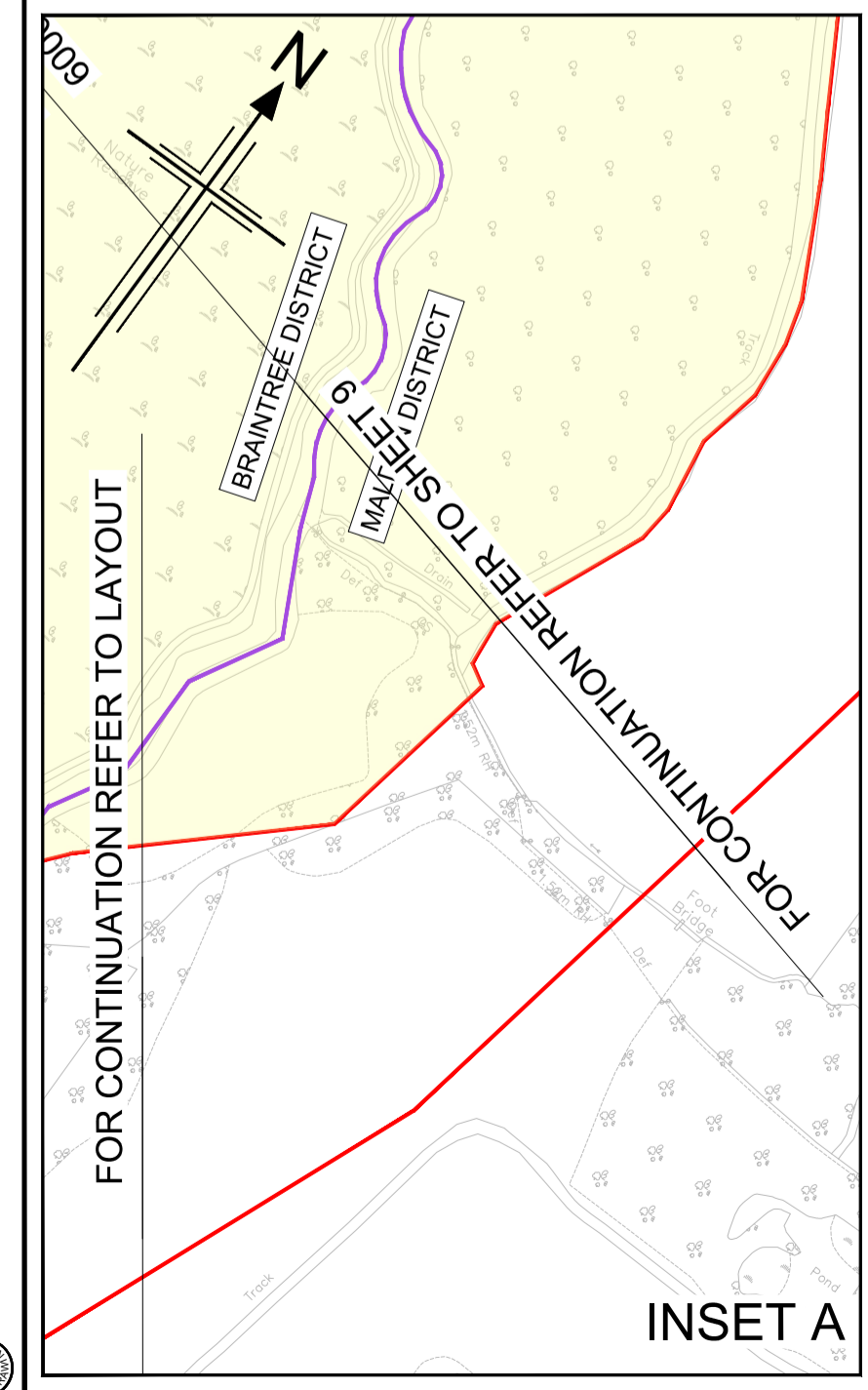
Client: national highways  
 Project: A12 CHELMSFORD TO A120 WIDENING SCHEME

Drawing title: **WORKS PLANS  
 TEMPORARY WORKS  
 SHEET 08 OF 21**

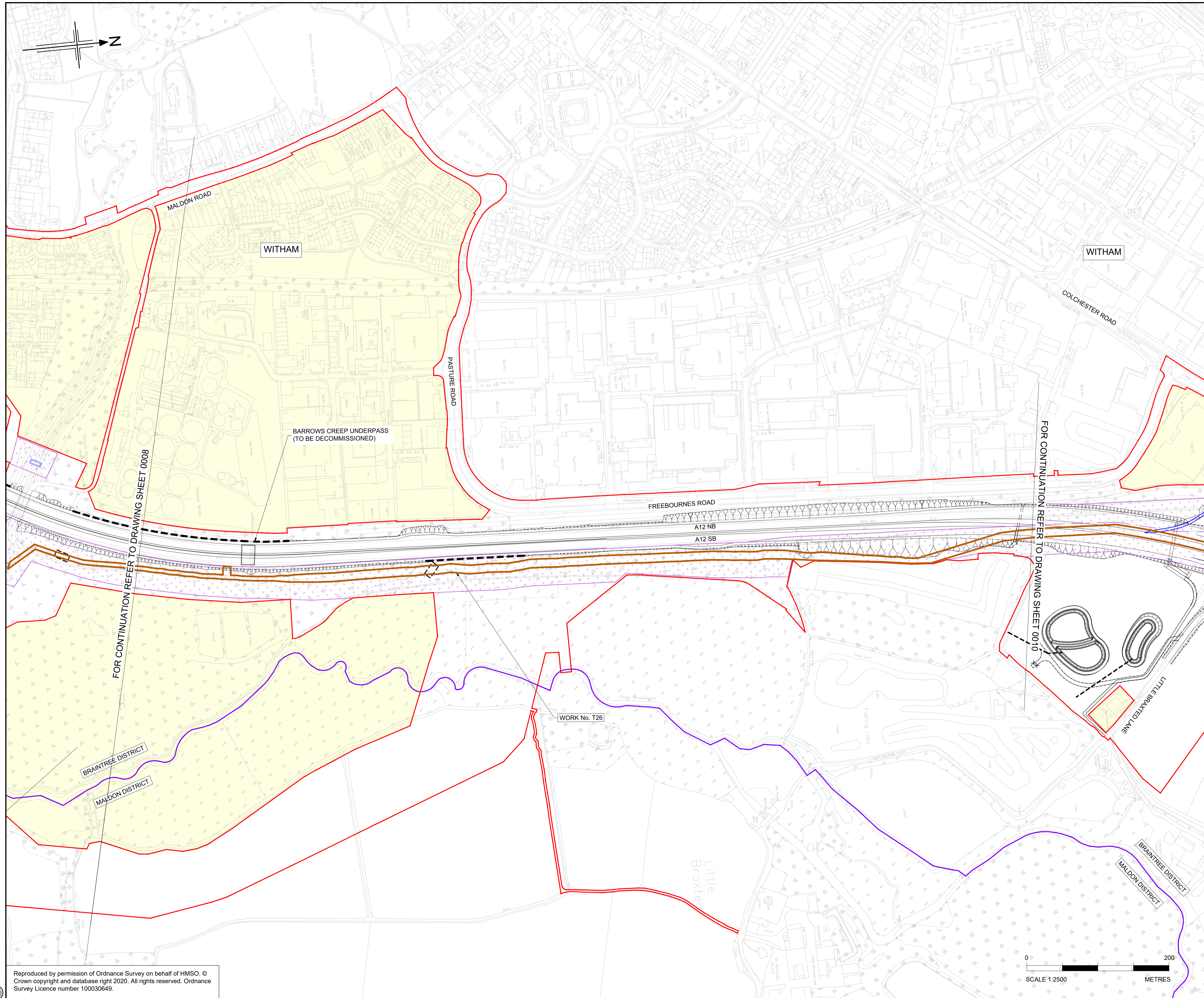
Regulation	REGULATION 5(2)(d)		
Purpose of issue	DCO APPLICATION		
State Code	Preliminary	Drawing status	S4
Project Stage	PCF3	Rev	P01
Scale at A1 (841x594mm)	1:2500		
Jacobs No.	B36601D1		
Client no.	HE551497		

Reproduced by permission of Ordnance Survey on behalf of HMSO. © Crown copyright and database right 2020. All rights reserved. Ordnance Survey Licence number 100030649.

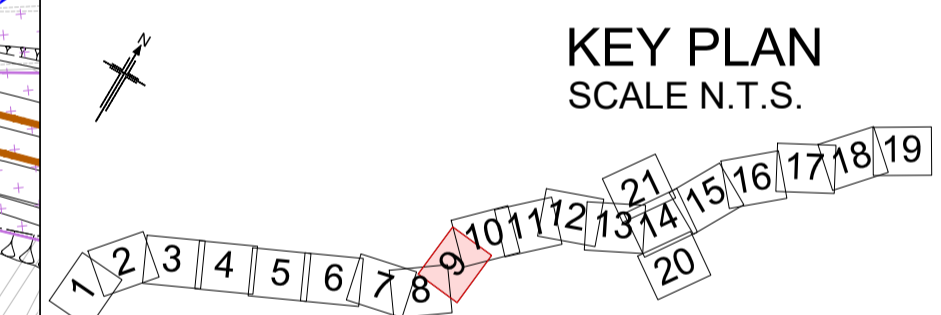
HE551497 - JAC - LDC -  
 SCHW -DR- C -0968



c:\pwworking\jacobs\_uk\_highways\_ssa\elhoura\01555451\HE551497-JAC-LDC-SCHW-DR-C-0968.dwg - 08/08/2022 17:33:21 - A1Frame - Elhoura



- NOTES**
1. ALL DIMENSIONS ARE IN METRES UNLESS OTHERWISE STATED.
  2. THE PROPOSED WORKS WILL BE SUBJECT TO DETAILED DESIGN DEVELOPMENT. ANY CHANGES WILL BE LIMITED TO BEING WITHIN THE ORDER LIMITS OR THE RELEVANT LIMITS OF DEVIATION WHERE NOT COINCIDENT WITH THE ORDER LIMITS AND SUBJECT TO THE REQUIREMENTS OF SCHEDULE 2 TO THE DEVELOPMENT CONSENT ORDER (APPLICATION DOCUMENT REFERENCE TR10060/APP/3.1).
  3. THE BASE MAPPING IS BASED ON ORDNANCE SURVEY (O/S) DATA.
  4. WORKS ARE DESCRIBED IN SCHEDULE 1(AUTHORISED DEVELOPMENT) OF THE DEVELOPMENT CONSENT ORDER [TR10060/APP/3.1].
  5. THESE WORKS PLANS SHOULD BE READ IN CONJUNCTION WITH ALL OTHER APPLICATION DOCUMENTS.



Rev	Rev. Date	Purpose of revision	Drawn	Checked	Rev'd	Apprv'd
P01	08/08/22	FINAL FOR DCO SUBMISSION	WD	CA	CA	SG

Development Consent Order Number: TR010060  
 Development Consent Order Drawing Number: TR010060/APP/2.2.3



Project: A12 CHELMSFORD TO A120 WIDENING SCHEME

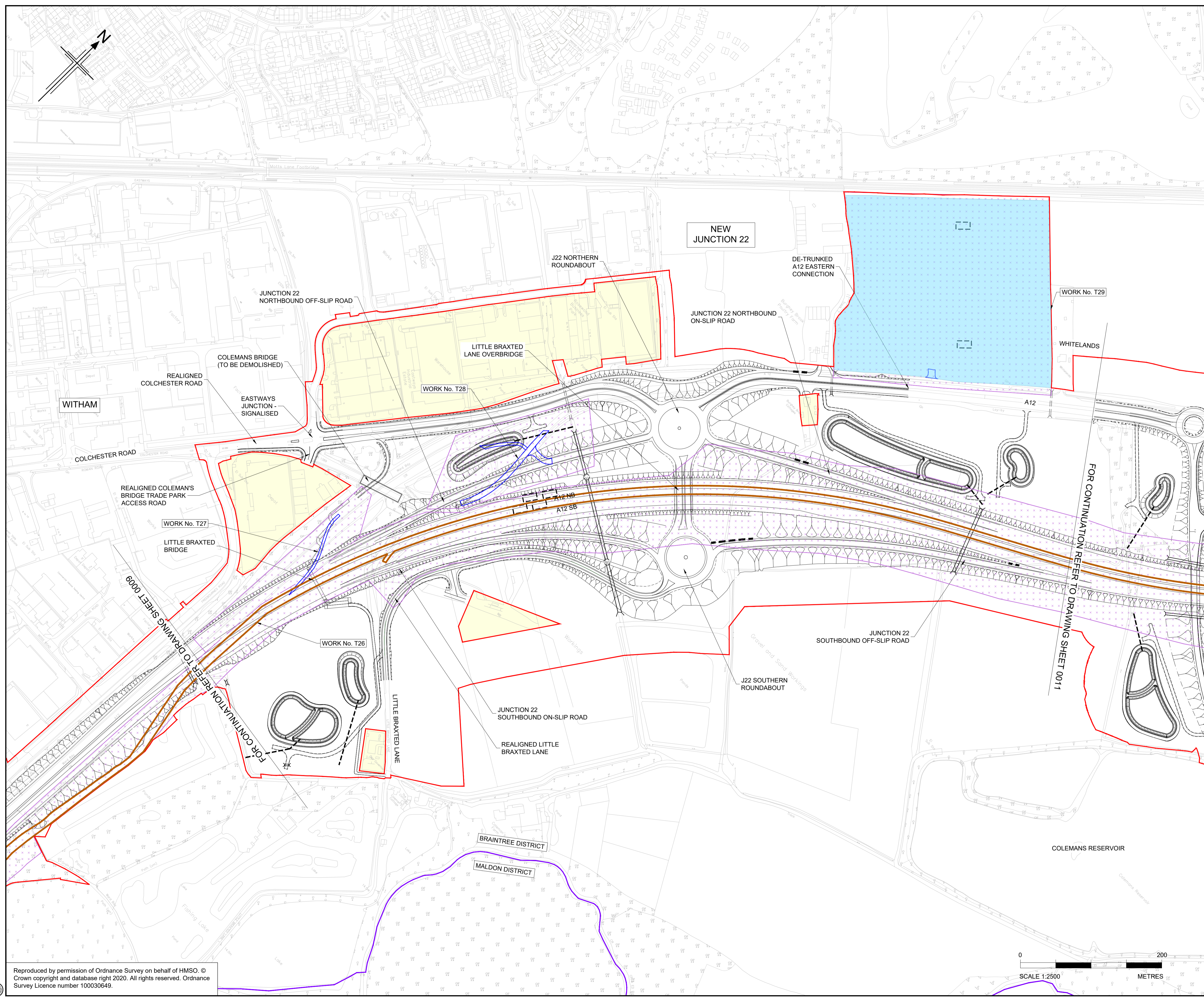
Drawing title: WORKS PLANS  
 TEMPORARY WORKS  
 SHEET 09 OF 21

Regulation	REGULATION 5(2)(d)	
Purpose of issue	DCO APPLICATION	
State Code	Preliminary	Drawing status
Project Stage	PCF3	S4
Scale at A1 (841x594mm)	1:2500	Rev
Jacobs No.	B36601D1	P01
Client no.	HE551497	

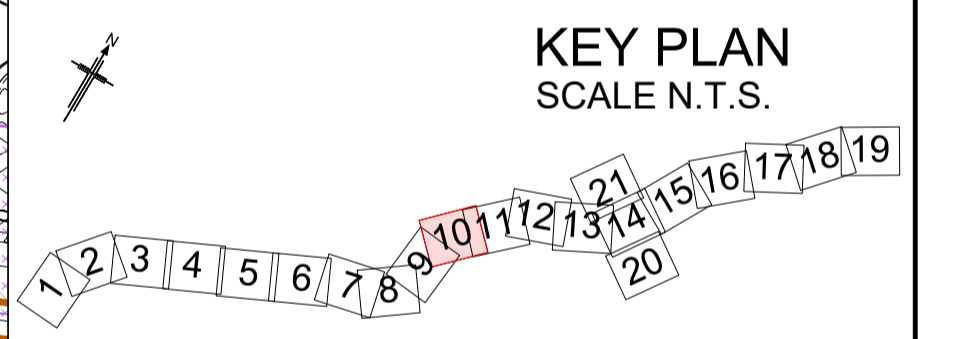
Drawing number: HE551497 - JAC - LDC - SCHW - DR - C -0969  
 PIN | Originator | Volume | Location | Type | Role | Number

c:\pwworking\jacobs\_uk\_highways\_ssa\elhoura\01555451\HE551497-JAC-LDC-SCHW-DR-C-0969.dwg - 08/08/2022 17:35:03 - A1Frame - Elhoura

Reproduced by permission of Ordnance Survey on behalf of HMSO. © Crown copyright and database right 2020. All rights reserved. Ordnance Survey Licence number 100030649.



- NOTES**
1. ALL DIMENSIONS ARE IN METRES UNLESS OTHERWISE STATED.
  2. THE PROPOSED WORKS WILL BE SUBJECT TO DETAILED DESIGN DEVELOPMENT. ANY CHANGES WILL BE LIMITED TO BEING WITHIN THE ORDER LIMITS OR THE RELEVANT LIMITS OF DEVIATION WHERE NOT COINCIDENT WITH THE ORDER LIMITS AND SUBJECT TO THE REQUIREMENTS OF SCHEDULE 2 TO THE DEVELOPMENT CONSENT ORDER (APPLICATION DOCUMENT REFERENCE TR10060/APP/3.1).
  3. THE BASE MAPPING IS BASED ON ORDNANCE SURVEY (O/S) DATA.
  4. WORKS ARE DESCRIBED IN SCHEDULE 1(AUTHORISED DEVELOPMENT) OF THE DEVELOPMENT CONSENT ORDER [TR10060/APP/3.1].
  5. THESE WORKS PLANS SHOULD BE READ IN CONJUNCTION WITH ALL OTHER APPLICATION DOCUMENTS.



Rev	Rev. Date	Purpose of revision	Drawn	Checked	Rev'd	Apprv'd
P01	08/08/22	FINAL FOR DCO SUBMISSION	WD	CA	CA	SG

Development Consent Order Number: TR010060  
 Development Consent Order Drawing Number: TR010060/APP/2.2.3

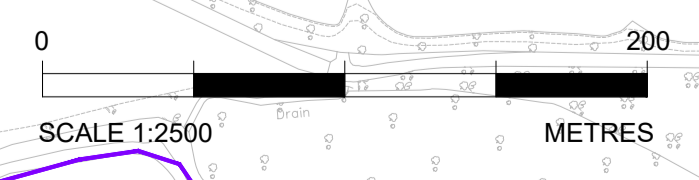


Client: national highways  
 Project: A12 CHELMSFORD TO A120 WIDENING SCHEME

Drawing title: **WORKS PLANS  
 TEMPORARY WORKS  
 SHEET 10 OF 21**

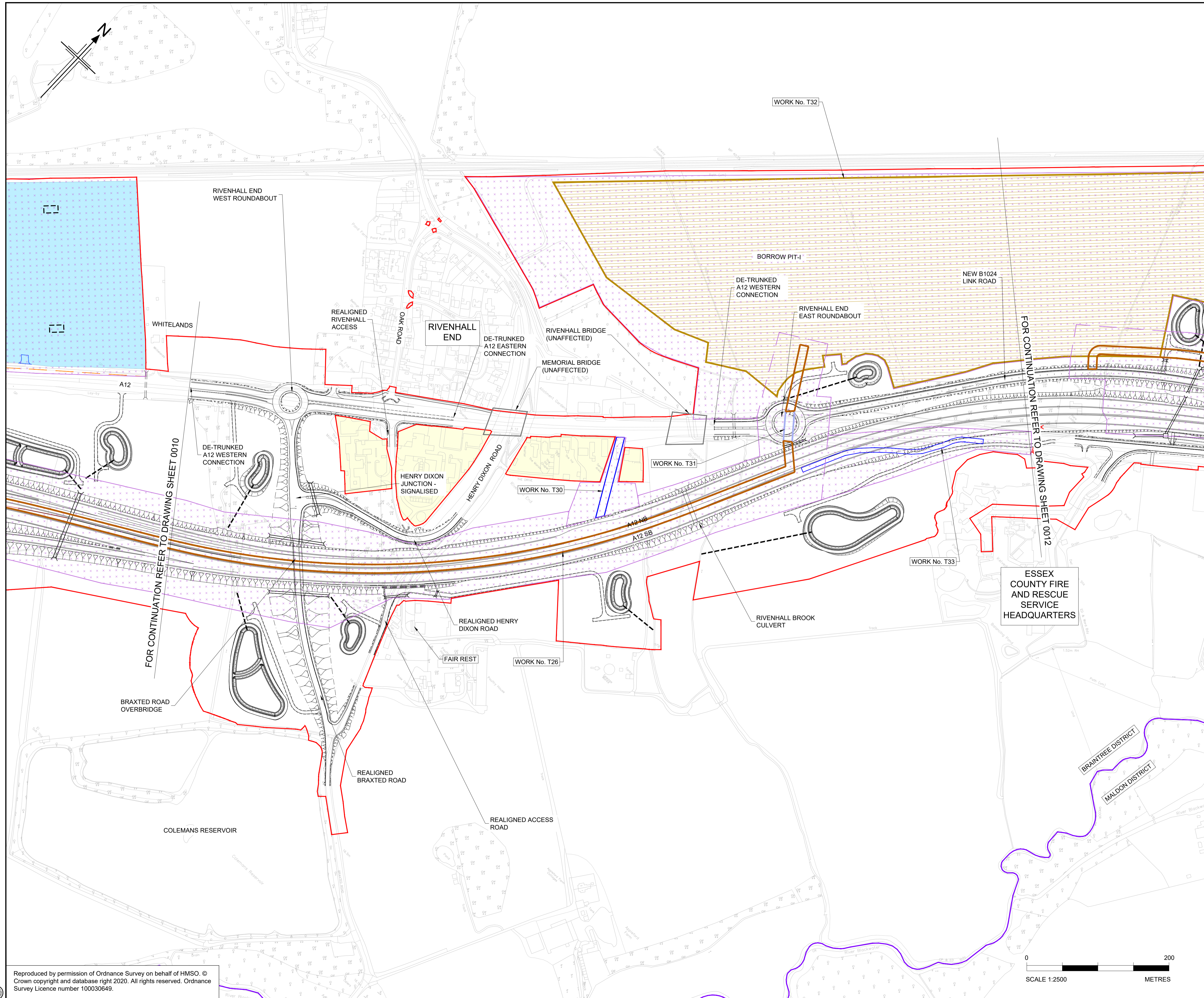
Regulation	REGULATION 5(2)(i)		
Purpose of issue	DCO APPLICATION		
State Code	Preliminary		
Project Stage	PCF3	Drawing status	
Scale at A1 (841x594mm)	1:2500	S4	
Jacobs No.	B36601D1	Rev	
Client no.	HE551497	P01	

Drawing number: HE551497 - JAC - LDC - SCHW - DR - C -0970  
 Originator: JAC  
 Location: SCHW  
 Volume: LDC - DR - C -0970

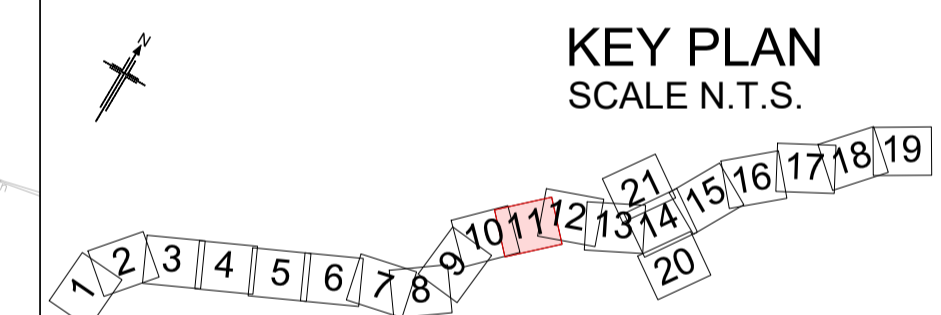


c:\pwworking\jacobs\_uk\_highways\_ssa\elhoura\d0155545\HE551497-JAC-LDC-SCHW-DR-C-0970.dwg - 08/08/2022 17:36:44 - A1Frame - Elhoura

Reproduced by permission of Ordnance Survey on behalf of HMSO. © Crown copyright and database right 2020. All rights reserved. Ordnance Survey Licence number 100030649.



- NOTES**
1. ALL DIMENSIONS ARE IN METRES UNLESS OTHERWISE STATED.
  2. THE PROPOSED WORKS WILL BE SUBJECT TO DETAILED DESIGN DEVELOPMENT. ANY CHANGES WILL BE LIMITED TO BEING WITHIN THE ORDER LIMITS OR THE RELEVANT LIMITS OF DEVIATION WHERE NOT COINCIDENT WITH THE ORDER LIMITS AND SUBJECT TO THE REQUIREMENTS OF SCHEDULE 2 TO THE DEVELOPMENT CONSENT ORDER (APPLICATION DOCUMENT REFERENCE TR10060/APP/3.1).
  3. THE BASE MAPPING IS BASED ON ORDNANCE SURVEY (O/S) DATA.
  4. WORKS ARE DESCRIBED IN SCHEDULE 1(AUTHORISED DEVELOPMENT) OF THE DEVELOPMENT CONSENT ORDER [TR10060/APP/3.1].
  5. THESE WORKS PLANS SHOULD BE READ IN CONJUNCTION WITH ALL OTHER APPLICATION DOCUMENTS.



Rev	Rev. Date	Purpose of revision	Drawn	Checked	Rev'd	Apprv'd
P01	08/08/22	FINAL FOR DCO SUBMISSION	WD	CA	CA	SG

Development Consent Order Number: TR010060  
 Development Consent Order Drawing Number: TR010060/APP/2.2.3



Project: A12 CHELMSFORD TO A120 WIDENING SCHEME

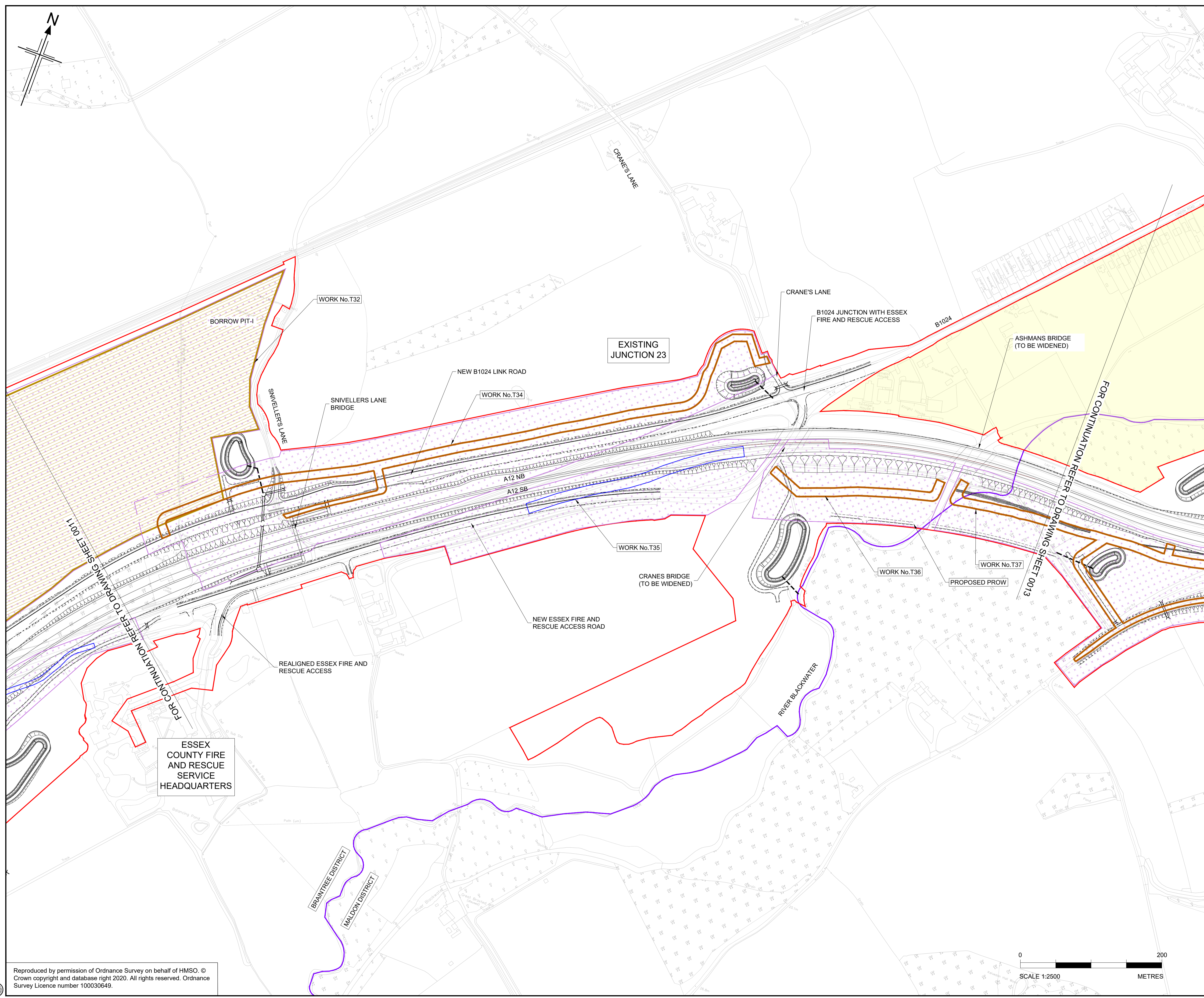
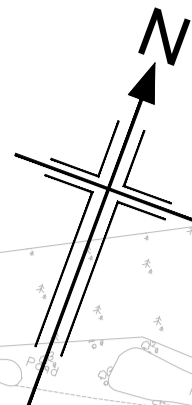
Drawing title: **WORKS PLANS  
 TEMPORARY WORKS  
 SHEET 11 OF 21**

Regulation	REGULATION 5(2)(f)		
Purpose of issue	DCO APPLICATION		
State Code	Preliminary	Drawing status	S4
Project Stage	PCF3	Rev	P01
Scale at A1 (841x594mm)	1:2500		
Jacobs No.	B36601D1		
Client no.	HE551497		

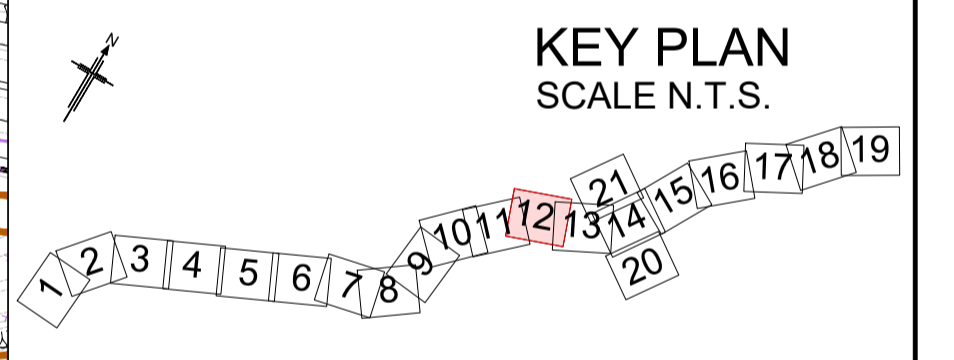
Drawing number: HE551497 - JAC - LDC - SCHW - DR - C -0971  
 PIN: | Originator: | Volume: | Location: | Type: | Role: | Number:

c:\pwworking\jacobs\_uk\_highways\_ssa\he551497\HE551497-JAC-LDC-SCHW-DR-C-0971.dwg - 08/08/2022 17:38:24 - A1Frame - Elnora

Reproduced by permission of Ordnance Survey on behalf of HMSO. © Crown copyright and database right 2020. All rights reserved. Ordnance Survey Licence number 100030649.



- NOTES**
1. ALL DIMENSIONS ARE IN METRES UNLESS OTHERWISE STATED.
  2. THE PROPOSED WORKS WILL BE SUBJECT TO DETAILED DESIGN DEVELOPMENT. ANY CHANGES WILL BE LIMITED TO BEING WITHIN THE ORDER LIMITS OR THE RELEVANT LIMITS OF DEVIATION WHERE NOT COINCIDENT WITH THE ORDER LIMITS AND SUBJECT TO THE REQUIREMENTS OF SCHEDULE 2 TO THE DEVELOPMENT CONSENT ORDER (APPLICATION DOCUMENT REFERENCE TR10060/APP/3.1).
  3. THE BASE MAPPING IS BASED ON ORDNANCE SURVEY (O/S) DATA.
  4. WORKS ARE DESCRIBED IN SCHEDULE 1(AUTHORISED DEVELOPMENT) OF THE DEVELOPMENT CONSENT ORDER [TR10060/APP/3.1].
  5. THESE WORKS PLANS SHOULD BE READ IN CONJUNCTION WITH ALL OTHER APPLICATION DOCUMENTS.



Rev	Rev. Date	Purpose of revision	Drawn	Checked	Rev'd	Apprv'd
P01	08/08/22	FINAL FOR DCO SUBMISSION	WD	CA	CA	SG

Development Consent Order Number:	Development Consent Order Drawing Number:
TR010060	TR010060/APP/2.2.3

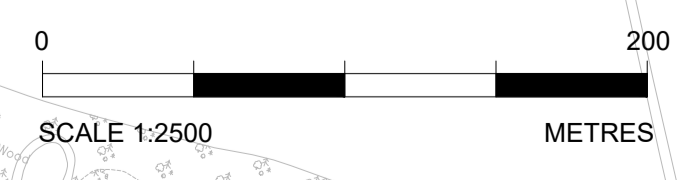


Project  
A12 CHELMSFORD TO A120 WIDENING SCHEME

Drawing title  
**WORKS PLANS  
TEMPORARY WORKS  
SHEET 12 OF 21**

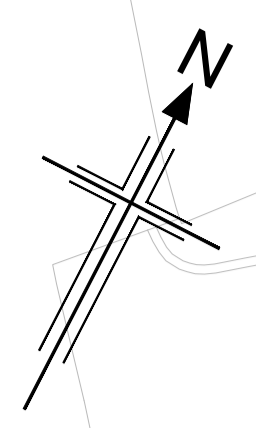
Regulation	REGULATION 5(2)(i)		
Purpose of issue	DCO APPLICATION		
State Code	Preliminary		
Project Stage	PCF3	Drawing status	
Scale at A1 (841x594mm)	1:2500	S4	
Jacobs No.	B36601D1	Rev	
Client no.	HE551497	P01	

Drawing number	PIN	Originator	Volume
HE551497 -	JAC	- LDC -	
Location	SCHW	Type	Role
		-DR-	Number
			C -0972



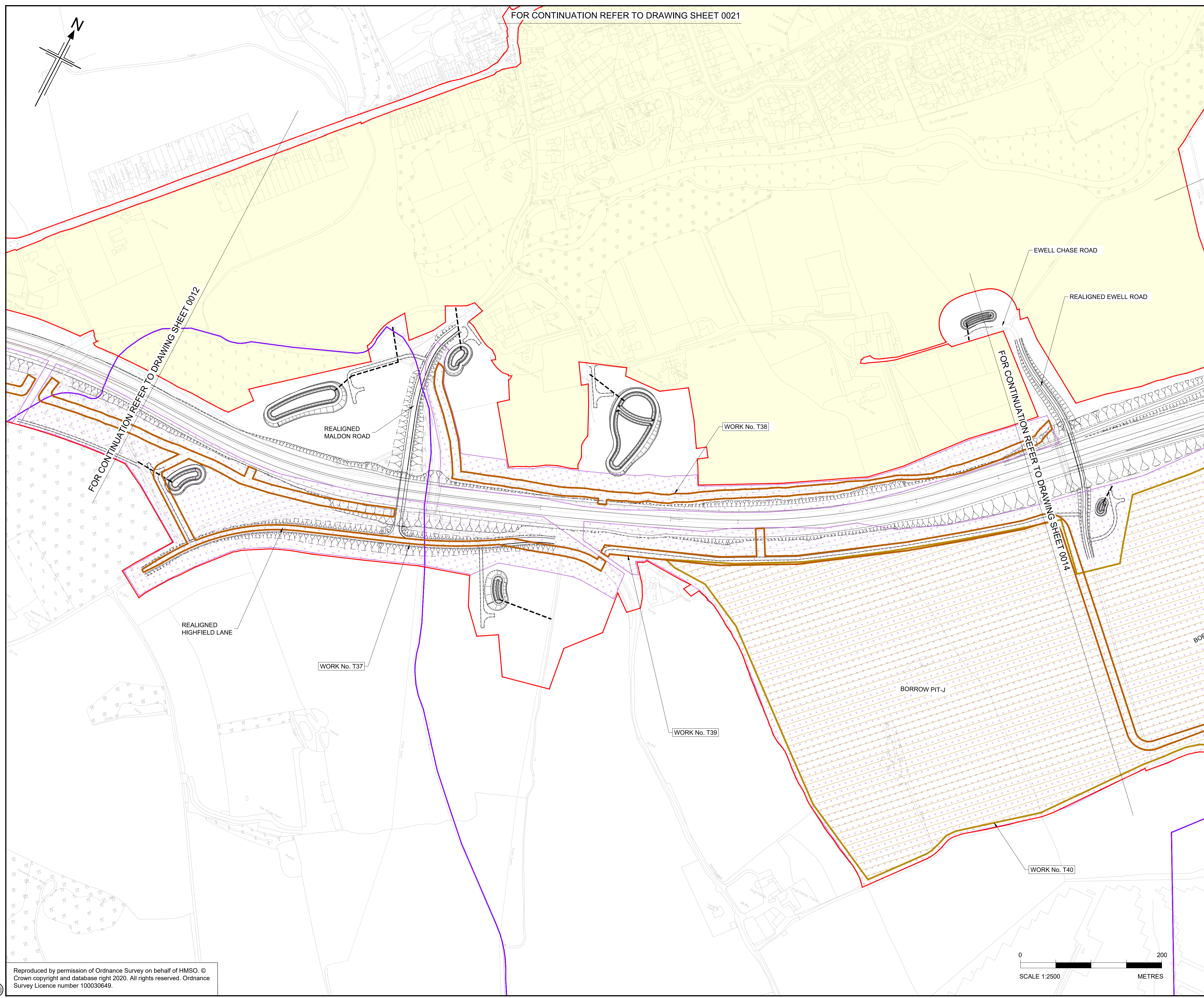
c:\pwworking\jacobs\_uk\_highways\_ssa\heihourad\01555451\HE551497-JAC-LDC-SCHW-DR-C-0972.dwg - 08/08/2022 17:40:01 - A1Frame - ElnourA

Reproduced by permission of Ordnance Survey on behalf of HMSO. © Crown copyright and database right 2020. All rights reserved. Ordnance Survey Licence number 100030649.



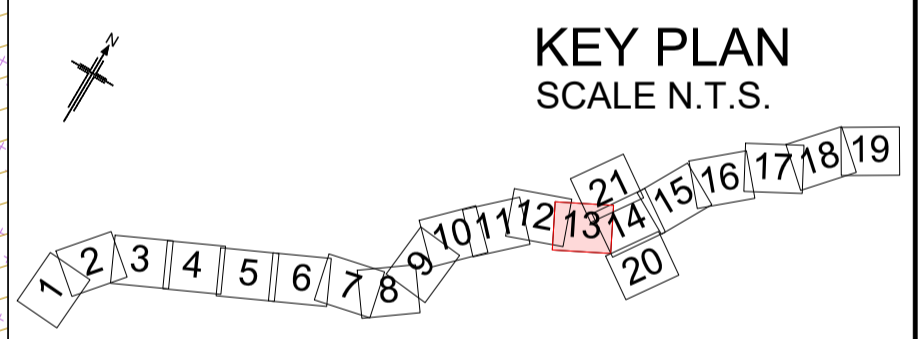
FOR CONTINUATION REFER TO DRAWING SHEET 0021

- NOTES
1. ALL DIMENSIONS ARE IN METRES UNLESS OTHERWISE STATED.
  2. THE PROPOSED WORKS WILL BE SUBJECT TO DETAILED DESIGN DEVELOPMENT. ANY CHANGES WILL BE LIMITED TO BEING WITHIN THE ORDER LIMITS OR THE RELEVANT LIMITS OF DEVIATION WHERE NOT COINCIDENT WITH THE ORDER LIMITS AND SUBJECT TO THE REQUIREMENTS OF SCHEDULE 2 TO THE DEVELOPMENT CONSENT ORDER (APPLICATION DOCUMENT REFERENCE TR10060/APP/3.1).
  3. THE BASE MAPPING IS BASED ON ORDNANCE SURVEY (O/S) DATA.
  4. WORKS ARE DESCRIBED IN SCHEDULE 1(AUTHORISED DEVELOPMENT) OF THE DEVELOPMENT CONSENT ORDER [TR10060/APP/3.1].
  5. THESE WORKS PLANS SHOULD BE READ IN CONJUNCTION WITH ALL OTHER APPLICATION DOCUMENTS.



FOR CONTINUATION REFER TO DRAWING SHEET 0012

FOR CONTINUATION REFER TO DRAWING SHEET 0014



Rev	Rev. Date	Purpose of revision	Drawn	Checked	Rev'd	Apprv'd
P01	08/08/22	FINAL FOR DCO SUBMISSION	WD	CA	CA	SG

Development Consent Order Number: TR010060  
 Development Consent Order Drawing Number: TR010060/APP/2.2.3

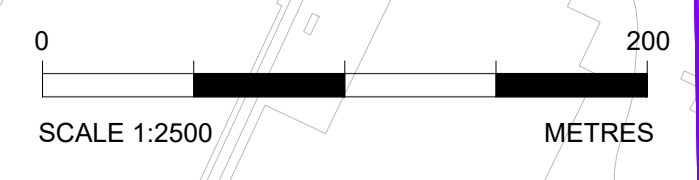


Client: national highways  
 Project: A12 CHELMSFORD TO A120 WIDENING SCHEME

Drawing title: WORKS PLANS  
 TEMPORARY WORKS  
 SHEET 13 OF 21

Regulation	REGULATION 5(2)(i)		
Purpose of issue	DCO APPLICATION		
State Code	Preliminary	Drawing status	
Project Stage	PCF3	S4	
Scale at A1 (841x594mm)	1:2500	Rev	
Jacobs No.	B36601D1	P01	
Client no.	HE551497		

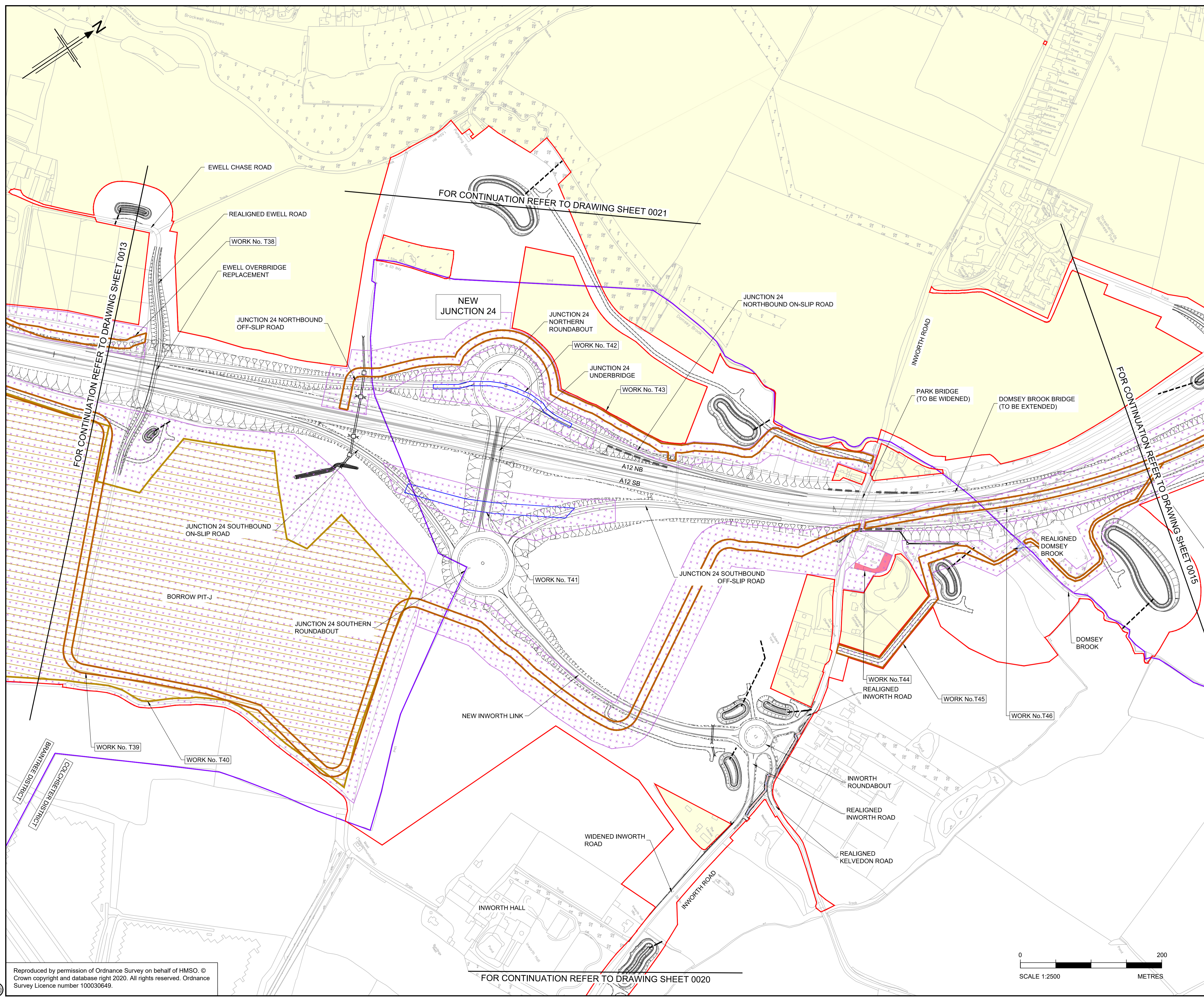
Drawing number: HE551497 - JAC - LDC - SCHW -DR- C -0973  
 PIN: | Originator: | Volume: | Location: | Type: | Role: | Number:



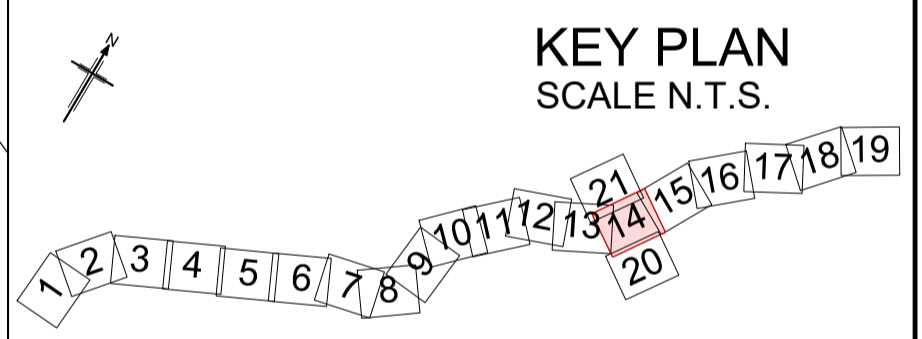
c:\pwworking\jacobs\_uk\_highways\_ssa\elhoura\01555555\HE551497-JAC-LDC-SCHW-DR-C-0973.dwg - 08/08/2022 17:41:43 - A1Frame - Elhoura

Reproduced by permission of Ordnance Survey on behalf of HMSO. © Crown copyright and database right 2020. All rights reserved. Ordnance Survey Licence number 100030649.





- NOTES
1. ALL DIMENSIONS ARE IN METRES UNLESS OTHERWISE STATED.
  2. THE PROPOSED WORKS WILL BE SUBJECT TO DETAILED DESIGN DEVELOPMENT. ANY CHANGES WILL BE LIMITED TO BEING WITHIN THE ORDER LIMITS OR THE RELEVANT LIMITS OF DEVIATION WHERE NOT COINCIDENT WITH THE ORDER LIMITS AND SUBJECT TO THE REQUIREMENTS OF SCHEDULE 2 TO THE DEVELOPMENT CONSENT ORDER (APPLICATION DOCUMENT REFERENCE TR10060/APP/3.1).
  3. THE BASE MAPPING IS BASED ON ORDNANCE SURVEY (O/S) DATA.
  4. WORKS ARE DESCRIBED IN SCHEDULE 1(AUTHORISED DEVELOPMENT) OF THE DEVELOPMENT CONSENT ORDER [TR10060/APP/3.1].
  5. THESE WORKS PLANS SHOULD BE READ IN CONJUNCTION WITH ALL OTHER APPLICATION DOCUMENTS.



Rev	Rev. Date	Purpose of revision	Drawn	Checked	Rev'd	Apprv'd
P01	08/08/22	FINAL FOR DCO SUBMISSION	WD	CA	CA	SG
P02	12/05/23	DCO CHANGE	OB	LH	RM	RM
P03	25/05/23	DCO CHANGE	AE	LH	RM	RM

Development Consent Order Number: TR010060  
 Development Consent Order Drawing Number: TR010060/APP/2.2.3

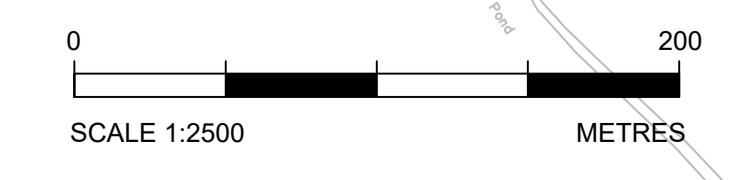


Project: A12 CHELMSFORD TO A120 WIDENING SCHEME

Drawing title: WORKS PLANS  
 TEMPORARY WORKS  
 SHEET 14 OF 21

Regulation	REGULATION 8(1)(k)		
Purpose of issue	DCO EXAM		
State Code	Statutory Procedures and Powers		
Project Stage	PCF 4	Drawing status	S4
Scale at A1 (841x594mm)	1:2500	Rev	
Jacobs No.	B36601D1	Rev	P03
Client no.	HE551497		

Drawing number: HE551497 - JAC - LDC - SCHW - DR - C -0974  
 PIN: | Originator: | Volume: | Location: | Type: | Role: | Number:



C:\pwworking\jacobs\_uk\_highways\_ssa\hawkin\01555545\HE551497-JAC-LDC-SCHW-DR-C-0974.dwg - 25/05/2023 15:15:57 - A1Frame - hawkin

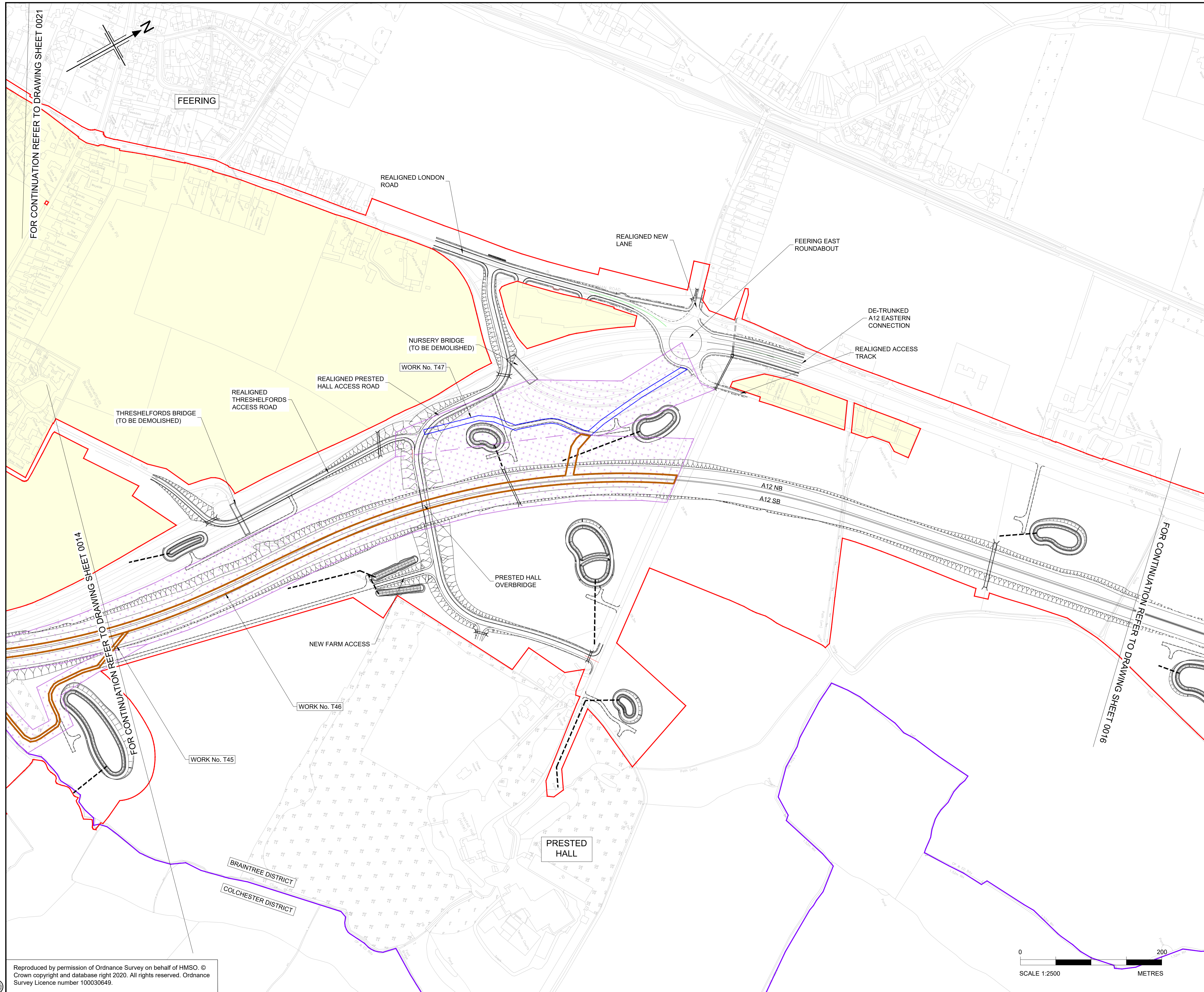
Reproduced by permission of Ordnance Survey on behalf of HMSO. © Crown copyright and database right 2020. All rights reserved. Ordnance Survey Licence number 100030649.

FOR CONTINUATION REFER TO DRAWING SHEET 0020

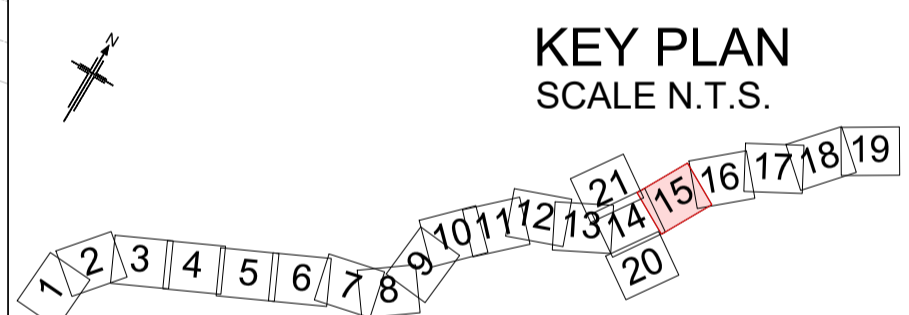
FOR CONTINUATION REFER TO DRAWING SHEET 0013

FOR CONTINUATION REFER TO DRAWING SHEET 0021

FOR CONTINUATION REFER TO DRAWING SHEET 0015



- NOTES
1. ALL DIMENSIONS ARE IN METRES UNLESS OTHERWISE STATED.
  2. THE PROPOSED WORKS WILL BE SUBJECT TO DETAILED DESIGN DEVELOPMENT. ANY CHANGES WILL BE LIMITED TO BEING WITHIN THE ORDER LIMITS OR THE RELEVANT LIMITS OF DEVIATION WHERE NOT COINCIDENT WITH THE ORDER LIMITS AND SUBJECT TO THE REQUIREMENTS OF SCHEDULE 2 TO THE DEVELOPMENT CONSENT ORDER (APPLICATION DOCUMENT REFERENCE TR10060/APP/3.1).
  3. THE BASE MAPPING IS BASED ON ORDNANCE SURVEY (O/S) DATA.
  4. WORKS ARE DESCRIBED IN SCHEDULE 1(AUTHORISED DEVELOPMENT) OF THE DEVELOPMENT CONSENT ORDER [TR10060/APP/3.1].
  5. THESE WORKS PLANS SHOULD BE READ IN CONJUNCTION WITH ALL OTHER APPLICATION DOCUMENTS.



Rev	Rev. Date	Purpose of revision	Drawn	Checked	Rev'd	Apprv'd
FR011	08/08/22	FINAL FOR DCO SUBMISSION	WD	GA	CA	SG

Development Consent Order Number: TR010060  
 Development Consent Order Drawing Number: TR010060/APP/2.2.3

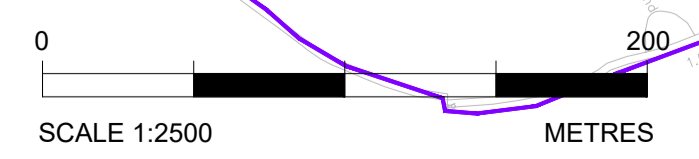


Project: A12 CHELMSFORD TO A120 WIDENING SCHEME

Drawing title: WORKS PLANS  
 TEMPORARY WORKS  
 SHEET 15 OF 21

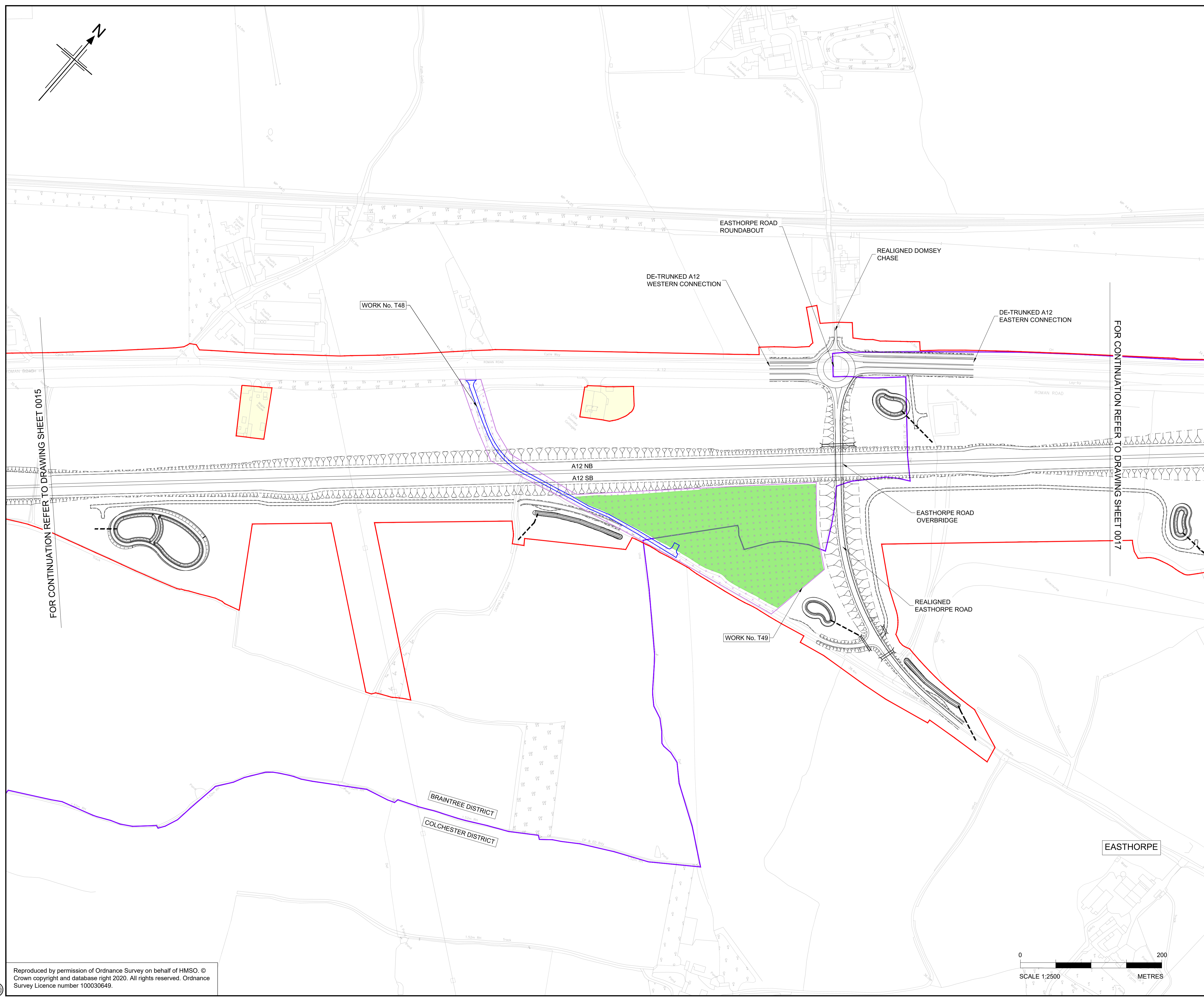
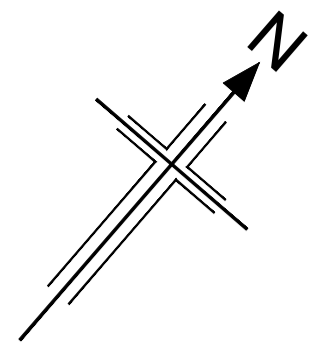
Regulation	REGULATION 5(2)(i)		
Purpose of issue	DCO APPLICATION		
State Code	Preliminary		
Project Stage	PCF3	Drawing status	
Scale at A1 (841x594mm)	1:2500	S4	
Jacobs No.	B36601D1	Rev	
Client no.	HE551497	P01	

Drawing number: HE551497 - JAC - LDC - SCHW -DR- C -0975  
 PIN: | Originator: | Volume: | Location: | Type: | Role: | Number:



c:\pwworking\jacobs\_uk\_highways\_ssa\elhourad\1555545\HE551497-JAC-LDC-SCHW-DR-C-0975.dwg - 08/08/2022 17:44:38 - A1Frame - Elhoura

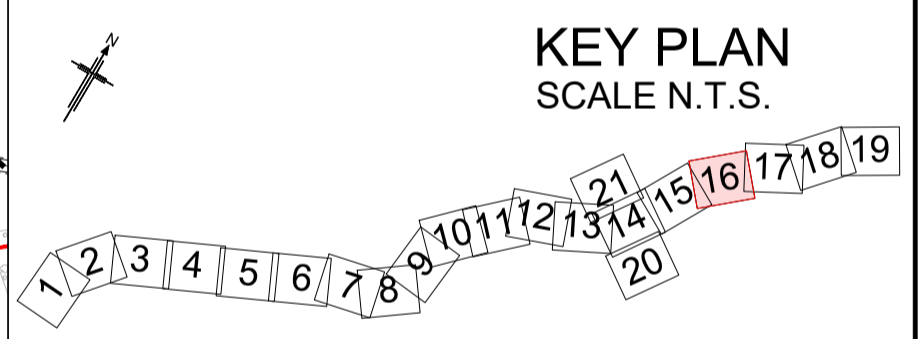
Reproduced by permission of Ordnance Survey on behalf of HMSO. © Crown copyright and database right 2020. All rights reserved. Ordnance Survey Licence number 100030649.



FOR CONTINUATION REFER TO DRAWING SHEET 0015

FOR CONTINUATION REFER TO DRAWING SHEET 0017

- NOTES
1. ALL DIMENSIONS ARE IN METRES UNLESS OTHERWISE STATED.
  2. THE PROPOSED WORKS WILL BE SUBJECT TO DETAILED DESIGN DEVELOPMENT. ANY CHANGES WILL BE LIMITED TO BEING WITHIN THE ORDER LIMITS OR THE RELEVANT LIMITS OF DEVIATION WHERE NOT COINCIDENT WITH THE ORDER LIMITS AND SUBJECT TO THE REQUIREMENTS OF SCHEDULE 2 TO THE DEVELOPMENT CONSENT ORDER (APPLICATION DOCUMENT REFERENCE TR10060/APP/3.1).
  3. THE BASE MAPPING IS BASED ON ORDNANCE SURVEY (O/S) DATA.
  4. WORKS ARE DESCRIBED IN SCHEDULE 1(AUTHORISED DEVELOPMENT) OF THE DEVELOPMENT CONSENT ORDER [TR10060/APP/3.1].
  5. THESE WORKS PLANS SHOULD BE READ IN CONJUNCTION WITH ALL OTHER APPLICATION DOCUMENTS.



Rev	Rev. Date	Purpose of revision	Drawn	Checked	Rev'd	Apprv'd
P01	08/08/22	FINAL FOR DCO SUBMISSION	WD	CA	CA	SG

Development Consent Order Number: TR010060  
 Development Consent Order Drawing Number: TR010060/APP/2.2.3

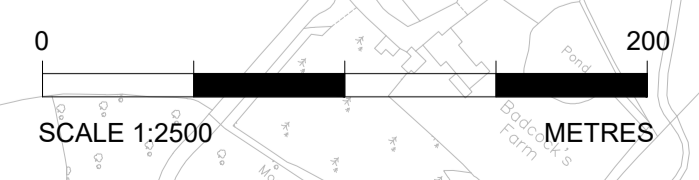


Project  
**A12 CHELMSFORD TO A120 WIDENING SCHEME**

Drawing title  
**WORKS PLANS  
 TEMPORARY WORKS  
 SHEET 16 OF 21**

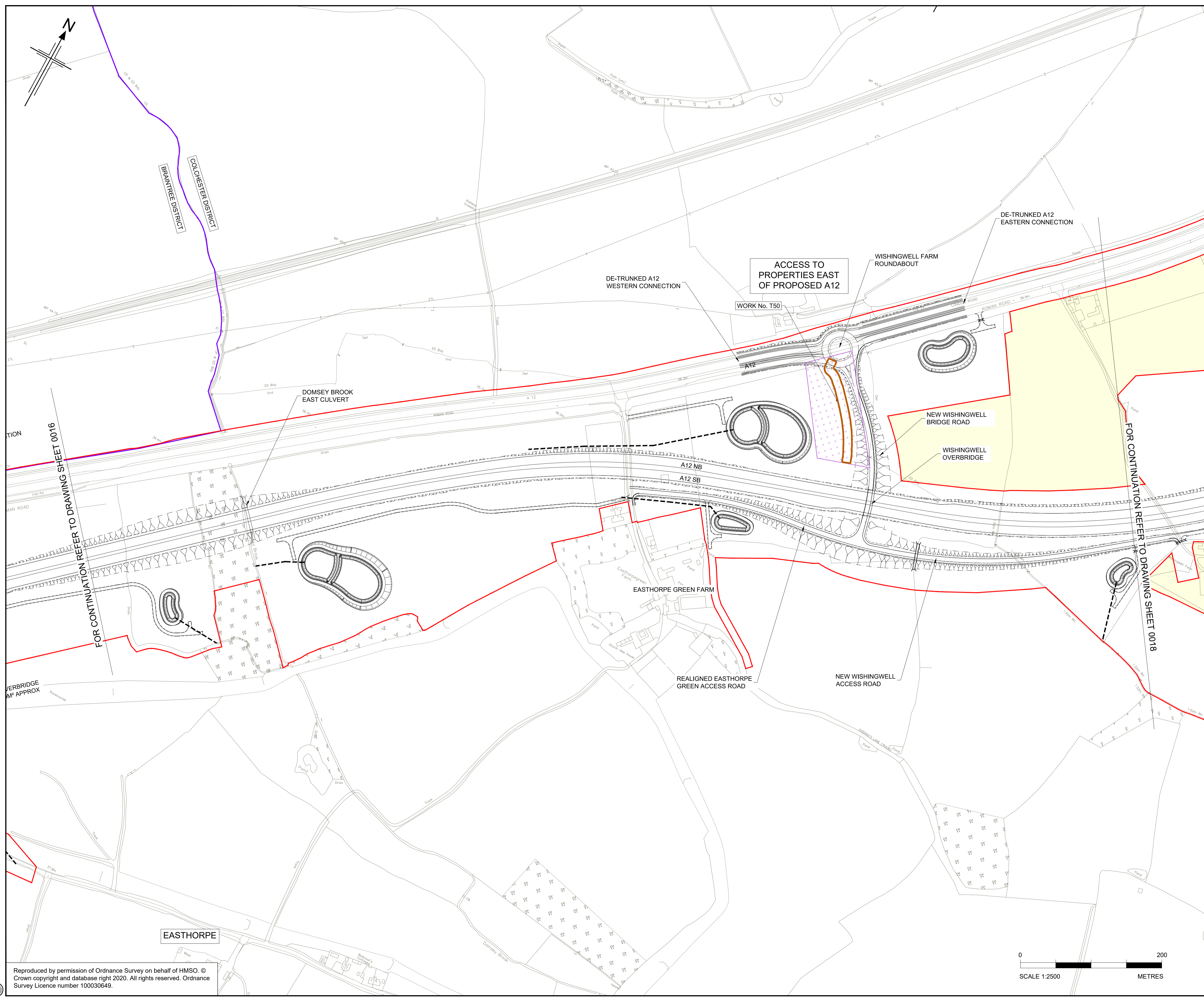
Regulation	REGULATION 5(2)(d)		
Purpose of issue	DCO APPLICATION		
State Code	Preliminary	Drawing status	S4
Project Stage	PCF3	Rev	P01
Scale at A1 (841x594mm)	1:2500		
Jacobs No.	B36601D1		
Client no.	HE551497		

Drawing number  
 PIN | Originator | Volume  
**HE551497 - JAC - LDC -**  
 Location | Type | Role | Number  
**SCHW -DR- C -0976**

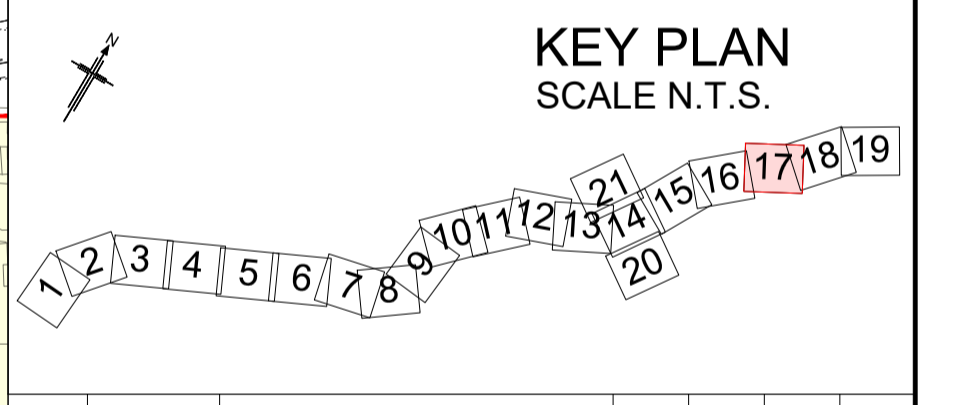


c:\pwworking\jacobs\_uk\_highways\_ssa\elhoura\01555451\HE551497-JAC-LDC-SCHW-DR-C-0976.dwg - 08/08/2022 17:46:01 - A1Frame - Elhoura

Reproduced by permission of Ordnance Survey on behalf of HMSO. ©  
 Crown copyright and database right 2020. All rights reserved. Ordnance  
 Survey Licence number 100030649.



- NOTES
1. ALL DIMENSIONS ARE IN METRES UNLESS OTHERWISE STATED.
  2. THE PROPOSED WORKS WILL BE SUBJECT TO DETAILED DESIGN DEVELOPMENT. ANY CHANGES WILL BE LIMITED TO BEING WITHIN THE ORDER LIMITS OR THE RELEVANT LIMITS OF DEVIATION WHERE NOT COINCIDENT WITH THE ORDER LIMITS AND SUBJECT TO THE REQUIREMENTS OF SCHEDULE 2 TO THE DEVELOPMENT CONSENT ORDER (APPLICATION DOCUMENT REFERENCE TR10060/APP/3.1).
  3. THE BASE MAPPING IS BASED ON ORDNANCE SURVEY (O/S) DATA.
  4. WORKS ARE DESCRIBED IN SCHEDULE 1(AUTHORISED DEVELOPMENT) OF THE DEVELOPMENT CONSENT ORDER [TR10060/APP/3.1].
  5. THESE WORKS PLANS SHOULD BE READ IN CONJUNCTION WITH ALL OTHER APPLICATION DOCUMENTS.



Rev	Rev. Date	Purpose of revision	Drawn	Checked	Rev'd	Apprv'd
P01	08/08/22	FINAL FOR DCO SUBMISSION	WD	CA	CA	SG

Development Consent Order Number: TR010060  
 Development Consent Order Drawing Number: TR010060/APP/2.2.3



Project: A12 CHELMSFORD TO A120 WIDENING SCHEME

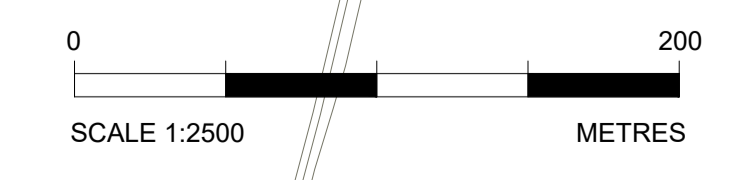
Drawing title: WORKS PLANS  
 TEMPORARY WORKS  
 SHEET 17 OF 21

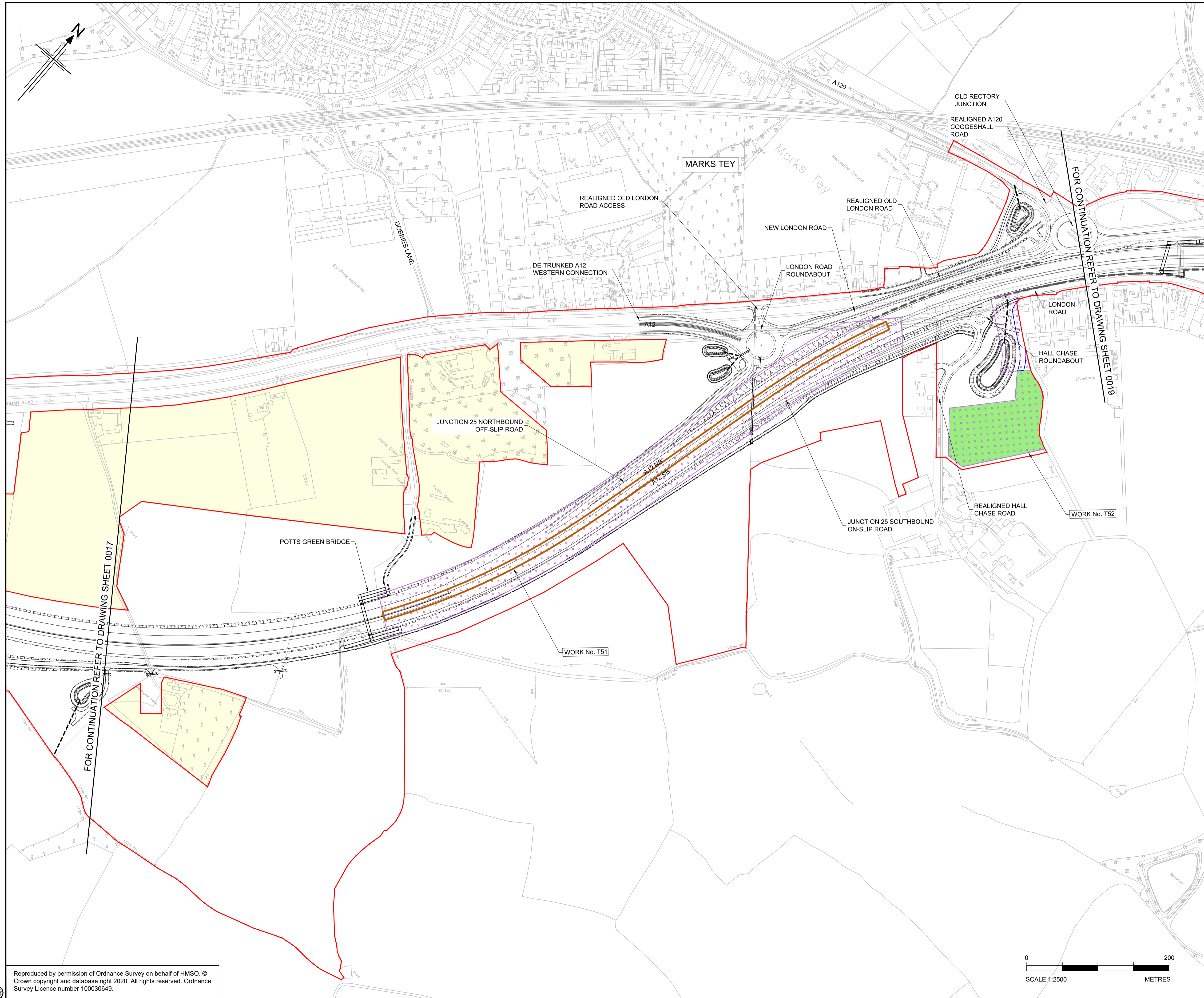
Regulation	REGULATION 5(2)(i)	
Purpose of issue	DCO APPLICATION	
State Code	Preliminary	
Project Stage	PCF3	Drawing status
Scale at A1 (841x594mm)	1:2500	S4
Jacobs No.	B36601D1	Rev
Client no.	HE551497	P01

Drawing number: HE551497 - JAC - LDC - SCHW -DR- C -0977  
 PIN | Originator | Volume | Location | Type | Role | Number

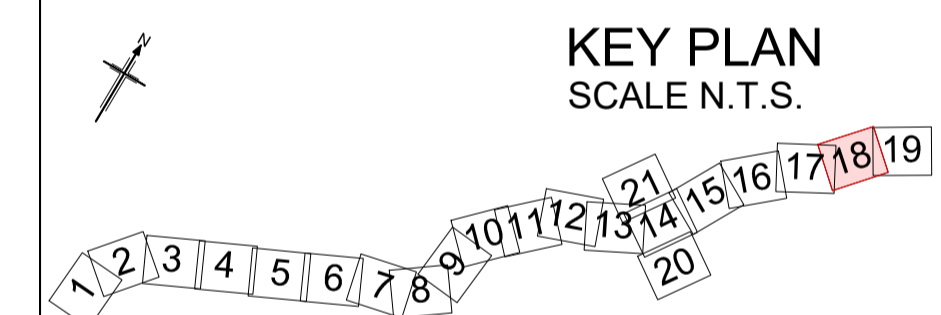
c:\pwworking\jacobs\_uk\_highways\_ssa\elhoura\01555451\HE551497-JAC-LDC-SCHW-DR-C-0977.dwg - 08/08/2022 17:47:27 - A1Frame - Elhoura

Reproduced by permission of Ordnance Survey on behalf of HMSO. © Crown copyright and database right 2020. All rights reserved. Ordnance Survey Licence number 100030649.





- NOTES**
1. ALL DIMENSIONS ARE IN METRES UNLESS OTHERWISE STATED.
  2. THE PROPOSED WORKS WILL BE SUBJECT TO DETAILED DESIGN DEVELOPMENT. ANY CHANGES WILL BE LIMITED TO BEING WITHIN THE ORDER LIMITS OR THE RELEVANT LIMITS OF DEVIATION WHERE NOT COINCIDENT WITH THE ORDER LIMITS AND SUBJECT TO THE REQUIREMENTS OF SCHEDULE 2 TO THE DEVELOPMENT CONSENT ORDER (APPLICATION DOCUMENT REFERENCE TR10060/APP/3.1).
  3. THE BASE MAPPING IS BASED ON ORDNANCE SURVEY (O/S) DATA.
  4. WORKS ARE DESCRIBED IN SCHEDULE 1(AUTHORISED DEVELOPMENT) OF THE DEVELOPMENT CONSENT ORDER [TR10060/APP/3.1].
  5. THESE WORKS PLANS SHOULD BE READ IN CONJUNCTION WITH ALL OTHER APPLICATION DOCUMENTS.



Rev	Rev. Date	Purpose of revision	Drawn	Checked	Rev'd	Apprv'd
P01	08/08/22	FINAL FOR DCO SUBMISSION	WD	CA	CA	SG
P02	12/05/23	DCO CHANGE	OB	LH	RM	RM

Development Consent Order Number: TR010060  
 Development Consent Order Drawing Number: TR010060/APP/2.2.3



Project: A12 CHELMSFORD TO A120 WIDENING SCHEME

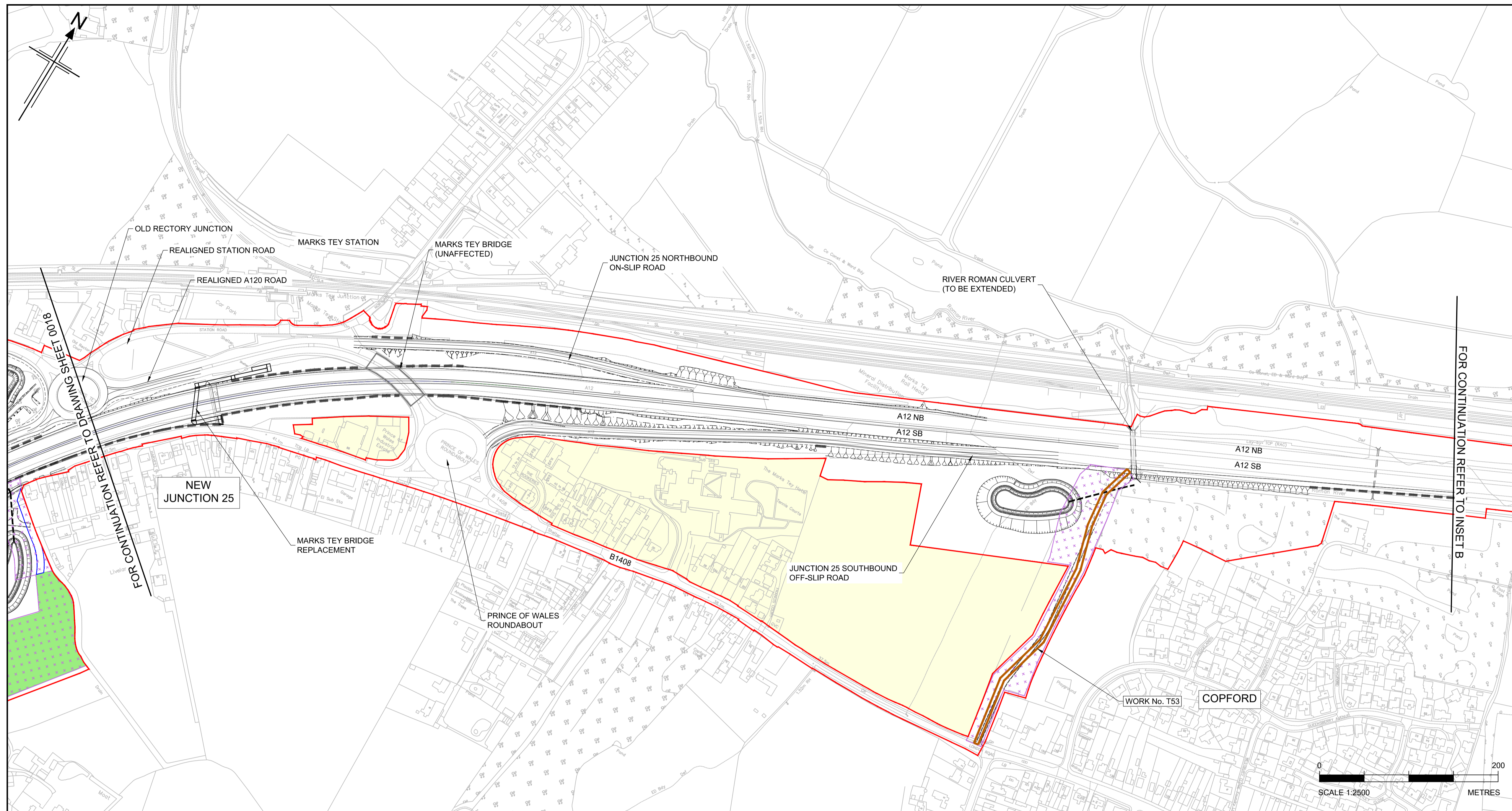
Drawing title: WORKS PLANS  
 TEMPORARY WORKS  
 SHEET 18 OF 21

Regulation	REGULATION 8(1)(k)		
Purpose of issue	DCO EXAM		
State Code	Statutory Procedures and Powers		
Project Stage	PCF 4	Drawing status	
Scale at A1 (841x594mm)	1:2500	S4	
Jacobs No.	B36601D1	Rev	
Client no.	HE551497	P02	

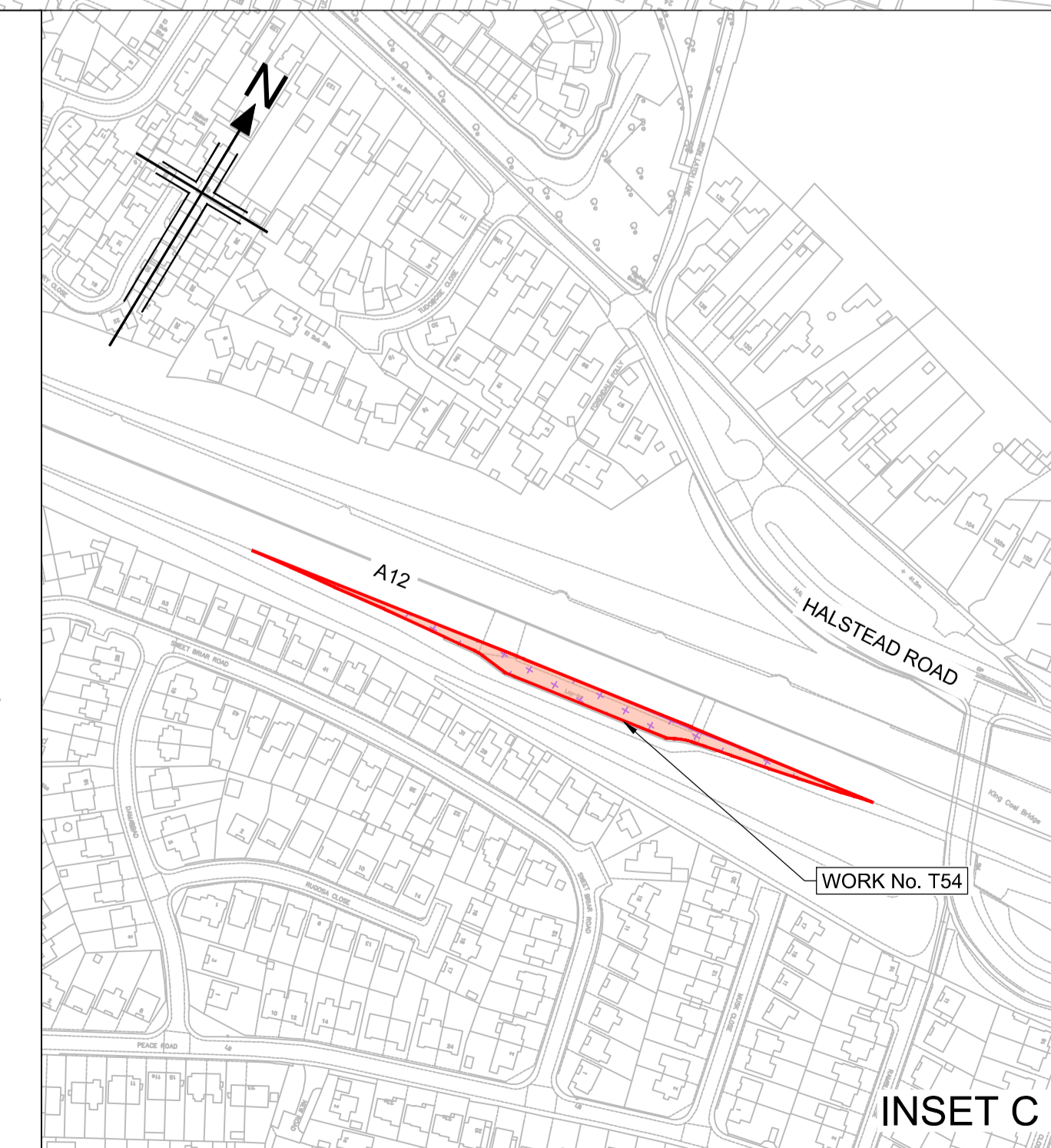
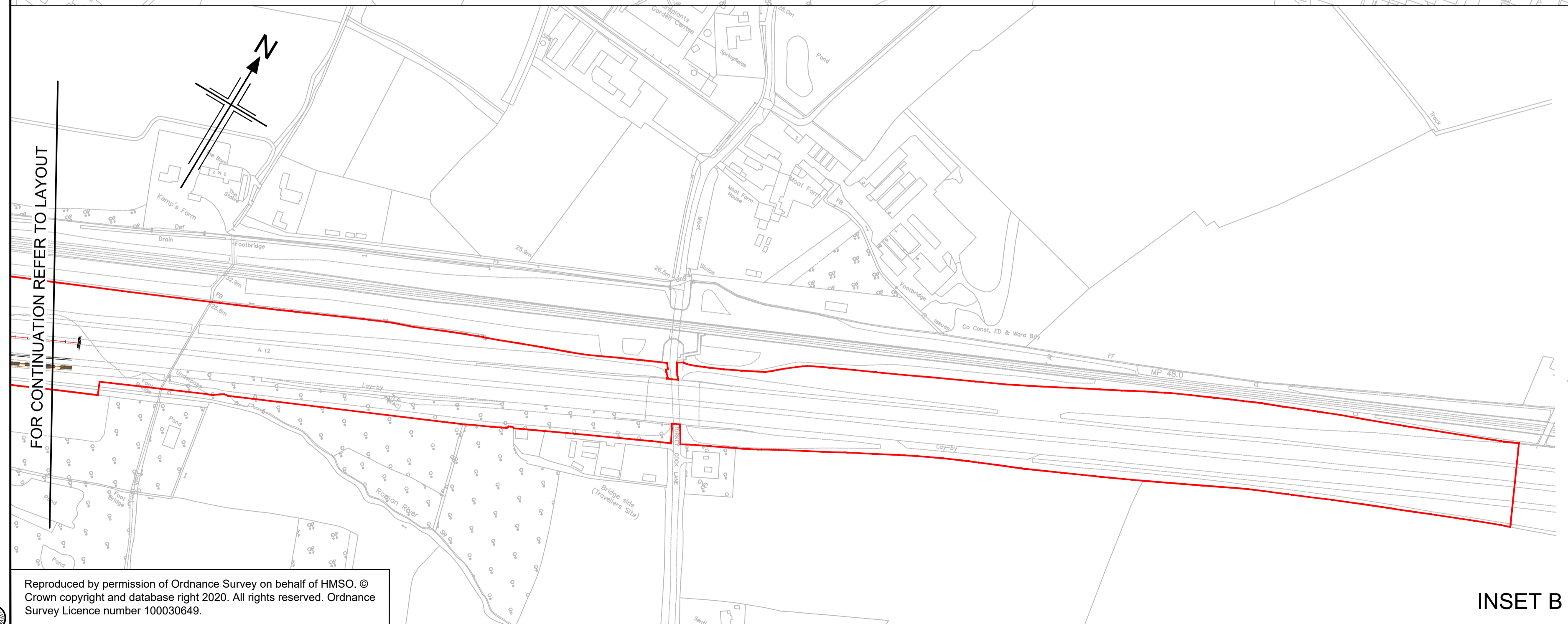
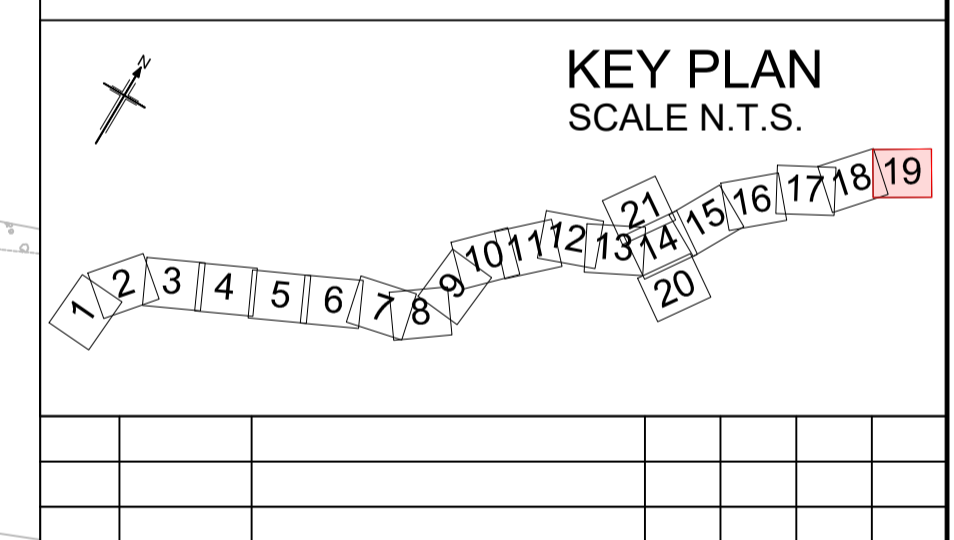
Drawing number: HE551497 - JAC - LDC - SCHW -DR- C -0978  
 PIN | Originator | Volume | Location | Type | Role | Number

C:\pwworking\jacobs\_uk\_highways\_ssa\legintl\_mb074618\010155545\HE551497-JAC-LDC-SCHW-DR-C-0978.dwg - 17/05/2023 17:09:09 - A1Frame - MB074618

Reproduced by permission of Ordnance Survey on behalf of HMSO. © Crown copyright and database right 2020. All rights reserved. Ordnance Survey Licence number 100030649.



- NOTES
1. ALL DIMENSIONS ARE IN METRES UNLESS OTHERWISE STATED.
  2. THE PROPOSED WORKS WILL BE SUBJECT TO DETAILED DESIGN DEVELOPMENT. ANY CHANGES WILL BE LIMITED TO BEING WITHIN THE ORDER LIMITS OR THE RELEVANT LIMITS OF DEVIATION WHERE NOT COINCIDENT WITH THE ORDER LIMITS AND SUBJECT TO THE REQUIREMENTS OF SCHEDULE 2 TO THE DEVELOPMENT CONSENT ORDER (APPLICATION DOCUMENT REFERENCE TR10060/APP/3.1).
  3. THE BASE MAPPING IS BASED ON ORDNANCE SURVEY (O/S) DATA.
  4. WORKS ARE DESCRIBED IN SCHEDULE 1(AUTHORISED DEVELOPMENT) OF THE DEVELOPMENT CONSENT ORDER [TR10060/APP/3.1].
  5. THESE WORKS PLANS SHOULD BE READ IN CONJUNCTION WITH ALL OTHER APPLICATION DOCUMENTS.

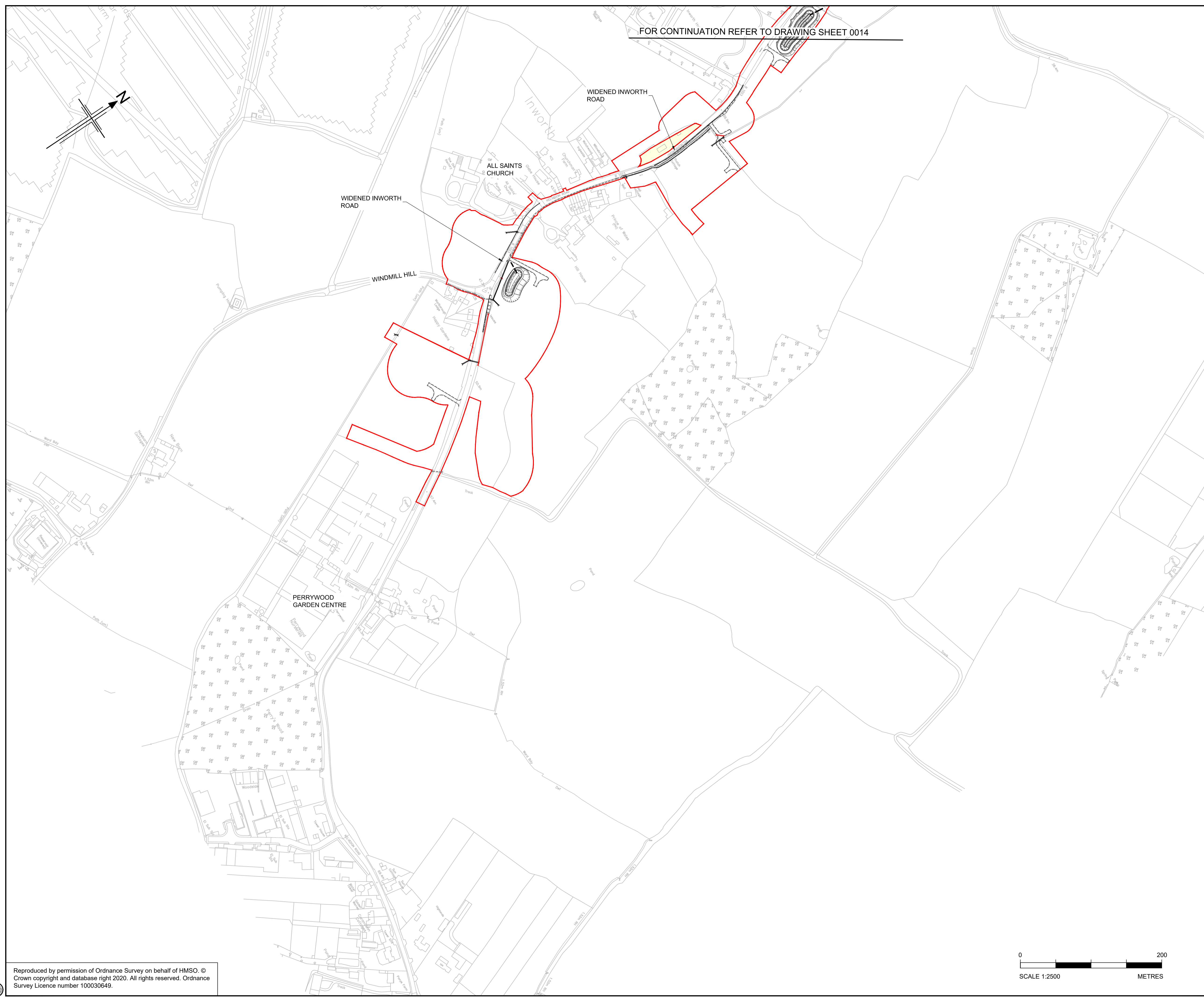


P01	08/08/22	FINAL FOR DCO SUBMISSION	WD	CA	CA	SG
P02	12/05/23	DCO CHANGE	OB	LH	RM	RM
Rev	Rev. Date	Purpose of revision	Drawn	Checked	Rev'd	Apprv'd
Development Consent Order Number: TR010060			Development Consent Order Drawing Number: TR010060/APP/2.2.3			
Project: A12 CHELMSFORD TO A120 WIDENING SCHEME						
Drawing title: WORKS PLANS TEMPORARY WORKS SHEET 19 OF 21						
Regulation: REGULATION 8(1)(K)			Purpose of issue: DCO EXAM			
State Code: Statutory Procedures and Powers			Project Stage: PCF 4			
Scale at A1 (841x594mm): 1:2500			Drawing status: S4			
Jacobs No.: B36601D1			Rev: P02			
Client no.: HE551497			Drawing number: HE551497 - JAC - LDC - SCHW - DR - C -0979			
PIN: HE551497			Originator: JAC		Volume: LDC	
Location: SCHW			Type: -DR-		Role: C	
			Number: -0979			

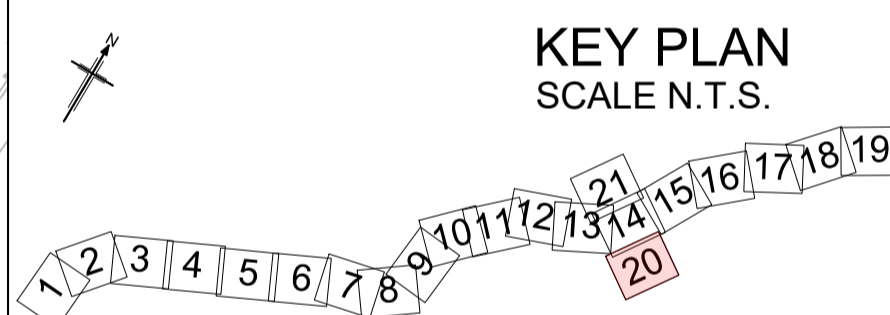
C:\pwworking\jacobs\_uk\_highways\_ssa\hawkin\0155551497\JAC-LDC-SCHW-DR-C-0979.dwg - 17/05/2023 16:54:38 - A1Frame - hawkin

Reproduced by permission of Ordnance Survey on behalf of HMSO. © Crown copyright and database right 2020. All rights reserved. Ordnance Survey Licence number 100030649.

FOR CONTINUATION REFER TO DRAWING SHEET 0014



- NOTES**
1. ALL DIMENSIONS ARE IN METRES UNLESS OTHERWISE STATED.
  2. THE PROPOSED WORKS WILL BE SUBJECT TO DETAILED DESIGN DEVELOPMENT. ANY CHANGES WILL BE LIMITED TO BEING WITHIN THE ORDER LIMITS OR THE RELEVANT LIMITS OF DEVIATION WHERE NOT COINCIDENT WITH THE ORDER LIMITS AND SUBJECT TO THE REQUIREMENTS OF SCHEDULE 2 TO THE DEVELOPMENT CONSENT ORDER (APPLICATION DOCUMENT REFERENCE TR10060/APP/3.1).
  3. THE BASE MAPPING IS BASED ON ORDNANCE SURVEY (O/S) DATA.
  4. WORKS ARE DESCRIBED IN SCHEDULE 1(AUTHORISED DEVELOPMENT) OF THE DEVELOPMENT CONSENT ORDER [TR10060/APP/3.1].
  5. THESE WORKS PLANS SHOULD BE READ IN CONJUNCTION WITH ALL OTHER APPLICATION DOCUMENTS.



P01	08/08/22	FINAL FOR DCO SUBMISSION	WD	CA	CA	SG
P02	12/05/23	DCO CHANGE	OB	LH	RM	RM
Rev	Rev. Date	Purpose of revision	Drawn	Checked	Rev'd	Apprv'd

Development Consent Order Number: TR010060  
 Development Consent Order Drawing Number: TR010060/APP/2.2.3

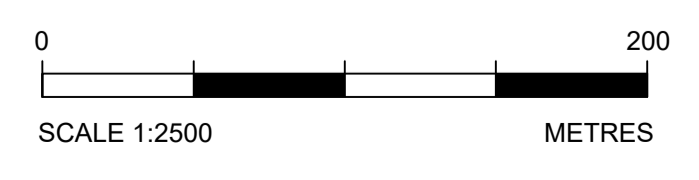


Project: A12 CHELMSFORD TO A120 WIDENING SCHEME

Drawing title: WORKS PLANS  
 TEMPORARY WORKS  
 SHEET 20 OF 21

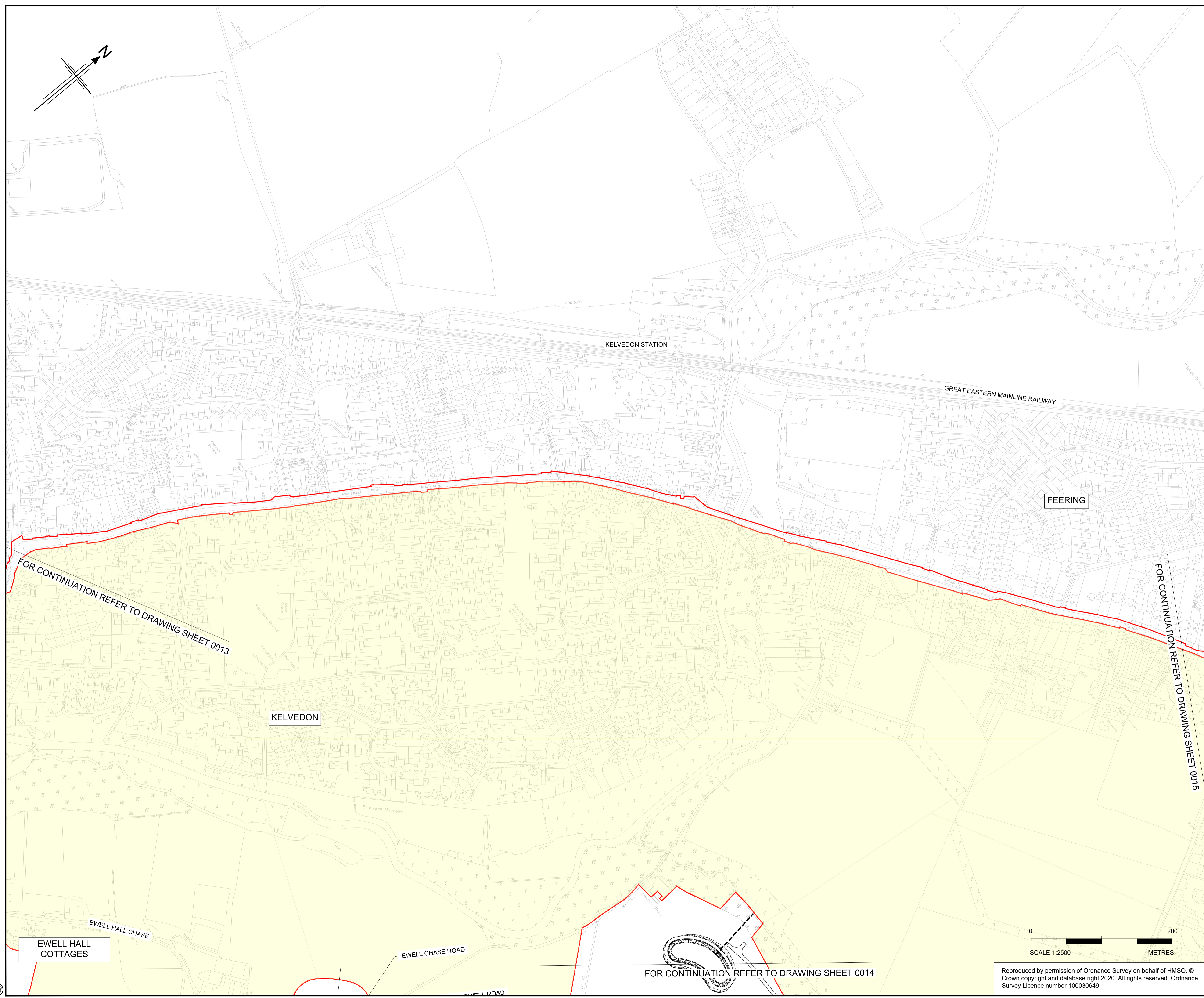
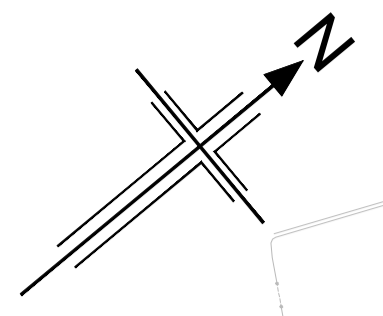
Regulation	REGULATION 8(1)(k)	
Purpose of issue	DCO EXAM	
State Code	Statutory Procedures and Powers	
Project Stage	PCF 4	Drawing status
Scale at A1 (841x594mm)	1:2500	S4
Jacobs No.	B36601D1	Rev
Client no.	HE551497	P02

Drawing number: HE551497 - JAC - LDC - SCHW -DR- C -0980

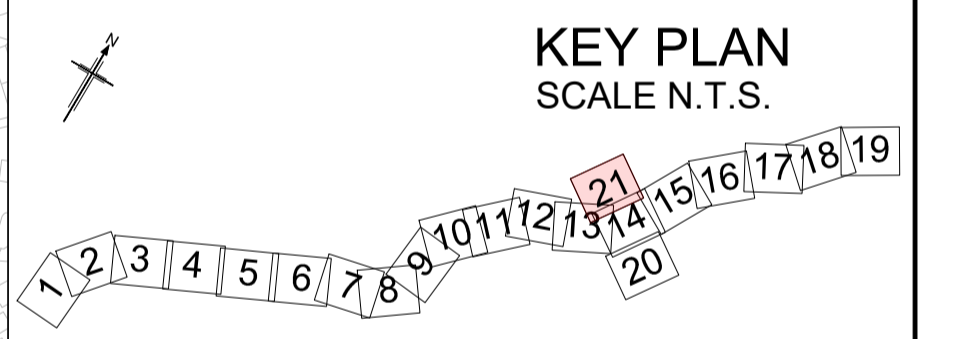


C:\pwworking\jacobsons\_uk\_highways\_ss\hawkin\h0155551497-JAC-LDC-SCHW-DR-C-0980.dwg - 17/05/2023 16:49:56 - A1Frame - hawkin

Reproduced by permission of Ordnance Survey on behalf of HMSO. © Crown copyright and database right 2020. All rights reserved. Ordnance Survey Licence number 100030649.



- NOTES**
1. ALL DIMENSIONS ARE IN METRES UNLESS OTHERWISE STATED.
  2. THE PROPOSED WORKS WILL BE SUBJECT TO DETAILED DESIGN DEVELOPMENT. ANY CHANGES WILL BE LIMITED TO BEING WITHIN THE ORDER LIMITS OR THE RELEVANT LIMITS OF DEVIATION WHERE NOT COINCIDENT WITH THE ORDER LIMITS AND SUBJECT TO THE REQUIREMENTS OF SCHEDULE 2 TO THE DEVELOPMENT CONSENT ORDER (APPLICATION DOCUMENT REFERENCE TR10060/APP/3.1).
  3. THE BASE MAPPING IS BASED ON ORDNANCE SURVEY (O/S) DATA.
  4. WORKS ARE DESCRIBED IN SCHEDULE 1(AUTHORISED DEVELOPMENT) OF THE DEVELOPMENT CONSENT ORDER [TR10060/APP/3.1].
  5. THESE WORKS PLANS SHOULD BE READ IN CONJUNCTION WITH ALL OTHER APPLICATION DOCUMENTS.



Rev	Rev. Date	Purpose of revision	Drawn	Checked	Rev'd	Apprv'd
P01	08/08/22	FINAL FOR DCO SUBMISSION	WD	CA	CA	SG

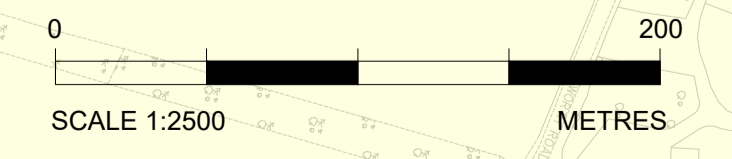
Development Consent Order Number: TR010060  
 Development Consent Order Drawing Number: TR010060/APP/2.2.3



Project  
 A12 CHELMSFORD TO A120 WIDENING SCHEME

Drawing title  
**WORKS PLANS**  
**TEMPORARY WORKS**  
**SHEET 21 OF 21**

Regulation	REGULATION 5(2)(d)		
Purpose of issue	DCO APPLICATION		
State Code	Preliminary	Drawing status	S4
Project Stage	PCF 3	Rev	P01
Scale at A1 (841x594mm)	SCALE		
Jacobs No.	B36601D1	Client no.	HE551497
Drawing number	HE551497	Originator	JAC
PIN	LDC	Volume	-DR- C -0981



Reproduced by permission of Ordnance Survey on behalf of HMSO. © Crown copyright and database right 2020. All rights reserved. Ordnance Survey Licence number 100030649.

C:\pwworking\jacobs\_uk\_highways\_ssa\elnour\01555545\HE551497-JAC-LDC-SCHW-DR-C-0981.dwg 08/08/2022 16:01:29 - A1Frame - ElnourA

FOR CONTINUATION REFER TO DRAWING SHEET 0013

FOR CONTINUATION REFER TO DRAWING SHEET 0015

FOR CONTINUATION REFER TO DRAWING SHEET 0014